



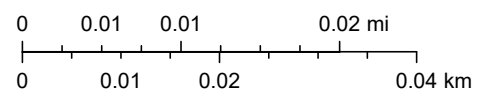




1/10/2025, 8:52:40 AM

1:767

-  County Boundary
-  No Filled
-  Site Address (Zoom in to 1:3,000)
-  Tax Parcels (Zoom in to 1:30,000)



Source: Esri, Maxar, Earthstar Geographics, and the GIS User Community