












# 0320053104

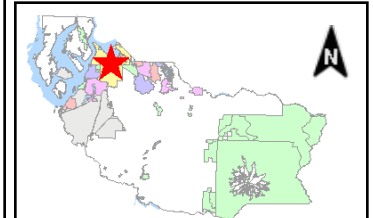
1206 S 15TH ST



## Map Legend

-  **Highlighted Tax Parcels**
  - Tax Parcels**
    -  **Base Parcel**
    -  **Condominium**
    -  **Other**
  - Roads**
    -  **Interstate**
    -  **Limited Access State Routes**
    -  **Other State Routes**
    -  **Ramps**
    -  **Major Arterial**
    -  **Collector**
    -  **Local Access**
- County - 2011 - Ortho**

0 13 26 ft.



Printed: 4/11/13 12:44 PM



**Pierce County**  
Geographic Information Services

The map features are approximate and are intended only to provide an indication of said feature. Additional areas that have not been mapped may be present. This is not a survey. Orthophotos and other data may not align. Pierce County assumes no liability for variations ascertained by actual survey. All data is expressly provided AS IS and WITH ALL FAULTS. Pierce County makes no warranty of fitness for a particular purpose.