

**Downriver Community Conference
Brownfield Consortium
Southgate, Michigan**

**Phase I Environmental Site Assessment
500 North Congress Street
Ypsilanti, Michigan**

June 2011





44265 Plymouth Oaks Blvd.
Plymouth, MI 48170-2585
T 734-455-8600
F 734-455-8608
www.ttlassoc.com

June 21, 2011

TTL Project No. 7615.01

Ms. Paula Boase
Downriver Community Conference Brownfield Consortium
15100 Northline Road
Southgate, Michigan 48195

**Phase I Environmental Site Assessment
500 North Congress Street
Ypsilanti, Michigan**

Dear Ms. Boase:

Enclosed is the final report for the Phase I Environmental Site Assessment (ESA) conducted for the Downriver Community Conference Brownfield Consortium (DCCBC) and Washtenaw County by TTL Associates, Inc. (TTL) for the above-referenced site.

This project was performed in conformance with the requirements specified in the American Society for Testing and Materials (ASTM) "Standard Practice for Environmental Site Assessments: Phase I Environmental Site Assessment Process," E 1527-05. The purpose of this Phase I ESA was to identify, to the extent feasible pursuant to the processes described in ASTM E 1527-05, Recognized Environmental Conditions in connection with the site.

TTL appreciates the opportunity to provide the DCCBC and Washtenaw County with our engineering, consulting, and testing services. Should you have any questions or require additional information, please contact Rob Clark at (734) 455-8600 ext. 1235.

Sincerely,

TTL Associates, Inc.

A blue ink signature of Steven J. Gach, P.E., written in a cursive style.

Steven J. Gach, P.E.
Project Manager

A blue ink signature of Robin J. Clark, written in a cursive style.

Robin J. Clark
Senior Scientist

CC: Mr. Benjamin R. Kraft, Washtenaw County

V:\Plymouth\DCC Brownfield Consortium\500 N. Congress St., Ypsilanti\Phase I ESA\7615.01 Phase I ESA Report.doc

**PHASE I ENVIRONMENTAL SITE ASSESSMENT
500 NORTH CONGRESS STREET
YPSILANTI, MICHIGAN**

FOR

**DOWNRIVER COMMUNITY CONFERENCE
BROWNFIELD CONSORTIUM
15100 NORTHLINE ROAD
SOUTHGATE, MICHIGAN 48195**

**JUNE 21, 2011
TTL PROJECT NO. 7615.01**

**TTL ASSOCIATES, INC.
44265 PLYMOUTH OAKS BOULEVARD
PLYMOUTH, MICHIGAN 48170
(734) 455-8600
FAX: (734) 455-8608**



TABLE OF CONTENTS

	<u>Page No.</u>
EXECUTIVE SUMMARY	E-1
1.0 INTRODUCTION	1
1.1 Purpose and Scope of Work.....	1
1.2 Limitations and Exceptions of Assessment	1
1.3 User Provided Information	3
1.3.1 Reason for Performing the Phase I ESA.....	3
1.3.2 Environmental Liens and Activity and Use Limitations	3
1.3.3 Specialized Knowledge.....	3
1.3.4 Commonly Known or Reasonably Ascertainable Information.....	4
1.3.5 Valuation Reduction for Environmental Issues	4
1.4 Additional Services.....	4
2.0 SITE DESCRIPTION	5
2.1 Site Location and Legal Description	5
2.2 Site Utilities	5
2.3 Physical Setting.....	6
2.3.1 Topography	6
2.3.2 Soils/Geology.....	6
2.3.3 Hydrology	6
3.0 SITE HISTORICAL/RECORDS REVIEW	7
3.1 Summary of Historical/Records Review	7
3.2 Ownership Information.....	7
3.3 Prior Use Interviews with Owner(s) and Occupant(s).....	7
3.4 Local Government Agency Record Review	8
3.5 Historical Maps and Other Information.....	9
3.6 Historical City Directories	9
3.7 Aerial Photographs	10
3.8 Previous Environmental Reports	10
4.0 SITE RECONNAISSANCE	11
4.1 Methodology and Limiting Conditions.....	11
4.2 Site Description and Current Uses.....	11
4.3 Site Observations	11
5.0 REGULATORY FILE SEARCH	13
6.0 CURRENT AND HISTORICAL USES OF ADJOINING PROPERTIES	15

TABLE OF CONTENTS (CONTINUED)

	<u>Page No.</u>
7.0 DATA GAPS	17
8.0 OPINION	18
9.0 DECLARATION	19
10.0 REFERENCES AND RECORDS OF COMMUNICATION	20
TABLES	
Table 1.0 Summary of Historical Site Use	7
Table 2.0 Summary of Site Observations	12
Table 3.0 Facilities Identified on the ASTM-Specified Databases.....	14
FIGURES	
Figure 1.0 Site Location Map (USGS Topographic Map)	
Figure 2.0 Site Sketch	
APPENDICES	
Appendix A: Phase I ESA Questionnaires	
Appendix B: Local Government Agency Records	
Appendix C: Sanborn Maps	
Appendix D: City Directories	
Appendix E: Aerial Photographs	
Appendix F: Site Photographs	
Appendix G: Environmental Database Report	
Appendix H: TTL Team Resumes	

EXECUTIVE SUMMARY

This report presents the methodology and findings of a Phase I Environmental Site Assessment (ESA) conducted for the Downriver Community Conference Brownfield Consortium (DCCBC) and Washtenaw County by TTL Associates, Inc. (TTL) in May and June 2011 for the property located at 500 North Congress Street in Ypsilanti, Washtenaw County, Michigan (site). This Phase I ESA was performed in conformance with the scope and limitations of the American Society for Testing and Materials (ASTM) "Standard Practice for Environmental Site Assessments: Phase I Environmental Site Assessment Process," E 1527-05. The purpose of this Phase I ESA was to identify, to the extent feasible pursuant to the processes prescribed in ASTM E 1527-05, Recognized Environmental Conditions (RECs) in connection with the site.

Findings and Opinions

The site is approximately 0.12-acre in area and consists of one parcel located at the northwest corner of Ballard and North Congress Streets. The site is currently occupied by one vacant commercial building and an asphalt parking lot. The site was occupied by two residential structures from at least 1899 to 1927. From the early 1930s to the mid-1960s, the site was occupied by a gasoline filling station and included one small building located within the central portion of the site and two or three gasoline underground storage tanks (USTs) located south of the site building. A building addition was added to the north side of the site building during the early 1950s. The expanded site building operated as a service station with one hydraulic hoist and a wash bay from the early 1950s to the mid-1960s. Subsequent uses of the site included a convenience store from at least the late 1960s to the late 1990s, and a retail clothing store in the early 2000s. The building was condemned in approximately 2007 and has been vacant since at that time. Currently, the building has a tarp on the roof, some boarded-up windows and a considerable amount of materials left inside the building by the previous occupant.

Based on the information obtained and evaluated as part of this Phase I ESA, the following suspect environmental conditions were identified in association with the site:

- From the early 1930s to the mid-1960s, the site was occupied by a gasoline filling station with two to three gasoline USTs located south of the site building. The site building included a service station with one hydraulic hoist and a wash bay from at least the early 1950s to the mid 1960s. According to the Ypsilanti Fire Chief, the USTs, hoist, and wash bay were abandoned and/or removed during the 1960s. However, no documentation was identified demonstrating that the USTs were removed from the site. The site was not identified in the environmental database report provided by Environmental Data Resources (EDR) or Michigan Department of Environmental Quality's (MDEQ's) records. The historical use of the site as a gasoline station with automobile repair operations from the early 1930s to the mid-1960s, with possible USTs remaining on-site, is considered to be a REC.
- EDR identified the former Marathon gasoline station property, located approximately 70 feet southwest of the site across North Congress Street (currently occupied by Family's Fried Chicken), as a former UST facility. According to EDR, four 3,000-gallon USTs and two

550-gallon USTs, all installed in 1955, were removed from the property in 1978. No information was identified regarding the soil and groundwater conditions at this property. Based on its proximity to the site, the former gasoline station on this property is considered to be a REC in connection with the site.

- Historical data sources (Sanborn Fire Insurance maps and/or city directories) indicate that the easterly adjoining property located across Ballard Street, currently occupied by Washtenaw 100 Club Memorial Park, was occupied by a gasoline station, from the late 1940s through the late 1970s. This property is not listed as contaminated, or as currently having USTs. Based on its inferred downgradient location and distance from the site, this former gasoline station is not considered to be a REC in connection with the site.
- Historical data sources indicate that the southeasterly adjoining property located across West Michigan Avenue, approximately 140 feet from the site, and currently part of the Washtenaw County District Court Complex, was occupied by a gasoline station from at least 1931 to 1970. Based on its inferred cross-gradient location to downgradient location and distance from the site, this former gasoline station is not considered to be a REC in connection with the site.

Conclusions

TTL has performed a Phase I ESA of the site in conformance with the scope and limitations of ASTM E 1527-05. Any exceptions to, or deletions from, this practice are described in Sections 1.2 and 7.0 of this report. This Phase I ESA has revealed no evidence of RECs in connection with the site, except for the following:

- The historical use of the site as a gasoline station with service operations from the early 1930s to the mid 1960s, and with possible USTs remaining on-site.
- The historical use of the southwesterly adjoining property as a gasoline station from at least 1950 to 1978.

Recommendations

TTL recommends completing a subsurface investigation (Phase II ESA) to assess the site for possible impacts from the identified RECs. It is recommended that the Phase II ESA should include a geophysical survey to assess whether the USTs formerly used on-site are still on-site, as well as soil borings to collect soil and, if available, groundwater samples for laboratory analyses for indicator parameters for petroleum products/wastes suspected to have been used/generated on-site.

1.0 INTRODUCTION

This report presents the methodology and findings of a Phase I Environmental Site Assessment (ESA) conducted for the Downriver Community Conference Brownfield Consortium (DCCBC) and Washtenaw County by TTL Associates, Inc. (TTL) in May and June 2011 for the property located at 500 North Congress Street in Ypsilanti, Washtenaw County, Michigan (site). This project was conducted under TTL's contract with the DCCBC and was funded by the DCCBC's 2009 U.S. EPA Brownfield Assessment Grant.

The Phase I ESA has been performed in conformance with the scope and limitations of the American Society for Testing and Materials (ASTM) "Standard Practice for Environmental Site Assessments: Phase I Environmental Site Assessment Process," E 1527-05.

1.1 Purpose and Scope of Work

The purpose of this Phase I ESA was to identify, to the extent feasible pursuant to ASTM E 1527-05, Recognized Environmental Conditions (RECs) in connection with the site. RECs are defined as:

“The presence or likely presence of any hazardous substances or petroleum products on the property (site) under conditions that indicate an existing release, a past release, or a material threat of a release of any hazardous substances or petroleum products into structures on property (site) or into the ground, groundwater, or surface water of the property (site). The term includes hazardous substances or petroleum products even under conditions in compliance with laws. The term is not intended to include *de minimis* conditions that generally do not present a material risk of harm to public health or the environment and that would generally not be the subject of an enforcement action if brought to the attention of the appropriate governmental agencies.”

The ASTM E 1527-05 Phase I ESA scope of work consists of four components: records review, site reconnaissance, interviews, and a report. All conclusions made in this report are based upon the assessment performed and are subject to the Limitations and Exceptions presented in Section 1.2 and the Data Gaps as presented in Section 7.0 of this report.

1.2 Limitations and Exceptions of Assessment

The information contained in this report was prepared for the DCCBC and Washtenaw County and is intended for their sole use. Only the parties noted above may rely on the information contained within this Phase I ESA report unless otherwise provided by TTL in writing. Written consent from the DCCBC is required to release any or all information contained in this report to other users. The scope of the services performed in this Phase I ESA might not be appropriate to satisfy the needs of other users; any use or reuse of this document without prior written consent is at the sole risk of said user.

The conclusions and recommendations presented in this report are professional opinions based solely upon the information described in this report and TTL's interpretation of this information. The information presented in this report was compiled and evaluated using generally accepted environmental assessment practices. The information, conclusions, and recommendations are intended exclusively for the purpose outlined herein.

TTL has reviewed the available information for this site and will not be responsible for conditions arising from concealed, withheld, or incorrect information. In addition, areas that were not accessible or that would have required demolition in order to investigate, such as pavement, walls, and floors were not inspected. No air quality monitoring or chemical analyses of building materials, soil, surface water, drinking water, or groundwater were performed as part of this assessment, except as noted within this report. TTL's services were limited to the scope of work as described in the aforementioned proposal.

No Phase I ESA can wholly eliminate uncertainty regarding the potential for RECs in connection with the site. Performance of a Phase I ESA within the scope and limitations of the ASTM E 1527-05 standard is intended to reduce, but not eliminate, uncertainty regarding the potential for RECs in connection with the site, subject to reasonable limits of time and cost.

The limitations of, and exceptions to, this Phase I ESA include:

- At the time of the site activities, the floor of the site building was mostly covered with materials left by the previous occupants, greatly impeding views of the floor surface.
- Buildings and pavement at the site prevented TTL from making observations of the ground surface.
- The site owner at the time of this assessment acquired the site through tax foreclosure and had no historical knowledge of the site.
- The information contained in this report is accurate only to the degree implied by the methods used in conducting this Phase I ESA.
- The information obtained from publicly available sources is presumed to be reliable.
- Information revealed by person(s) interviewed is presumed to be accurate and truthful.
- The following considerations, not intended to be an all-inclusive list, are outside the scope of the ASTM E 1527-05 standard and are not included within the performance of this Phase I ESA:
 - Asbestos-containing materials survey.
 - Radon testing.
 - Lead-based paint testing.
 - Lead in drinking water.

- Wetlands determination or delineation.
- Regulatory compliance.
- Cultural and historical resources.
- Industrial hygiene.
- Health and safety.
- Ecological resources.
- Endangered species.
- Indoor air quality testing.
- Biological agents.
- Mold.
- High voltage power lines.
- Soil and/or groundwater testing.

This report does not represent a legal opinion, a guarantee or warranty. The current conclusions do not result in any warranty that the site does not contain unidentified regulated materials. Should additional surface, subsurface, or chemical data become available, the findings and conclusions contained in this report shall not be considered valid unless these data are reviewed and the conclusions of the report are modified or approved in writing by TTL.

1.3 User Provided Information

The following information was provided by the DCCBC and Washtenaw County representatives, regarding the purpose of performing this Phase I ESA and any existing environmental information that they may have regarding the site. The User Questionnaire was completed by Mr. Benjamin R. Kraft, designated representative of the new site owner, the Washtenaw County Office of the Treasurer, and is provided in Appendix A.

1.3.1 Reason for Performing the Phase I ESA

This Phase I ESA was performed to provide information regarding the site's environmental condition necessary for the redevelopment of the site by others.

1.3.2 Environmental Liens and Activity and Use Limitations

Washtenaw County representatives indicated that they were unaware of environmental cleanup liens or activity and use limitations (AULs), or institutional or engineering control restrictions, for the site.

1.3.3 Specialized Knowledge

Washtenaw County representatives indicated that they had no specialized knowledge of environmental concerns at the site.

1.3.4 Commonly Known or Reasonably Ascertainable Information

Washtenaw County representatives indicated that the site is currently occupied by one vacant commercial building. They indicated that the building has been vacant for at least five years. County representatives indicated that the site was owned by Standard Oil from 1948 to 1996 and was previously operated as a gasoline station.

1.3.5 Valuation Reduction for Environmental Issues

Washtenaw County representatives indicated that the site was acquired through tax reversion foreclosure and that the site building has been condemned and will be demolished. Although the property value has been reduced due to its condition, there is no indication that the value has been reduced because contamination is known to be present at the site.

1.4 Additional Services

TTL did not perform additional services beyond the ASTM E 1527-05 scope of work for this Phase I ESA.

2.0 SITE DESCRIPTION

This section discusses the site location and legal description, site utilities, and the site's physical setting characteristics.

2.1 Site Location and Legal Description

Site Address(es):	500 North Congress Street, Ypsilanti, Michigan
Historic Site Address(es):	502 Congress Street, 1 and 5 Ballard Street, Ypsilanti, Michigan
Side of the Street:	North side of North Congress Street and west side of Ballard Street
Nearest Intersection:	The site is located at the northwest corner of the intersection of North Congress Street and Ballard Street, where North Congress Street joins West Michigan Avenue
Parcel Number(s):	11-11-40-464-040
Zoning:	Community Business (B-2)

The site is approximately 0.12-acre in area and consists of one parcel, as designated above. The site is currently occupied by one vacant commercial building and an asphalt parking lot. Refer to Figure 1.0, which is a map indicating the approximate location of the site and Figure 2.0, which is a site sketch. A parcel map, which illustrates the approximate boundaries of the site parcel and an abbreviated legal description of the site parcel were obtained from the City of Ypsilanti Assessor's Office (YAO), and are included in Appendix B. The parcel descriptions are provided for convenience only and should not be relied upon as a definitive site description.

2.2 Site Utilities

Current/Former Water Supply:	According to the Ypsilanti Community Utility Authority (YCUA), the site area has been provided municipal water services since at least the late 1800s. The YCUA indicated that municipal water is from the City of Detroit water system, which obtains water from the Detroit River.
Current/Former Sewage Connection:	According to the YCUA, the site area has been provided municipal sanitary sewer services since at least the early 1930s. No information was available regarding the sanitary services prior to that time.
Current/Former Heating Supply:	The site building is heated via natural gas, provided by Consumers Energy. No information was available regarding the previous heating supply.

The current commercial site building was constructed in approximately 1930. Previous site buildings included two residences from at least 1899 to 1927. Limited information regarding the historic water supply, sanitary sewer system, and heating methods for the current and former site buildings was identified during this Phase I ESA. Historic heating methods may have included the use of heating oil stored in aboveground storage tanks (ASTs) or underground storage tanks (USTs). However, no evidence of former heating oil ASTs or USTs was identified during this Phase I ESA. The possible, undocumented historic use of heating oil USTs at the site is not considered to be a REC. However, if a heating oil UST is discovered during future site redevelopment activities, it should be removed in accordance with applicable local, state and federal requirements.

2.3 Physical Setting

This section discusses the topography, geology, and hydrology in the vicinity of the site. An understanding of the site's physical setting is necessary to evaluate the potential for impact to the site from possible RECs at and in the vicinity of the site.

2.3.1 Topography

A review of the Ypsilanti East, Michigan United States Geological Survey (USGS) Topographic Quadrangle (dated 1996) indicated that surficial topography in the site vicinity [elevation approximately 740 feet above mean sea level (msl)] is relatively level with a slight downward slope to the east towards the Huron River (elevation 690 feet above msl), located approximately 2,000 feet from the site.

2.3.2 Soils/Geology

According to the Quarternary Geology of Southern Michigan Map (1982), Ypsilanti, Michigan lies within an area where surficial materials are characterized as sands, which consist of coarse-textured or moderately coarse-textured subsoil and coarse-textured underlying materials. This material predominantly underlies outwash plains, terraces, lake plains and deltas. The underlying bedrock is part of the Berea Sandstone unit in the Devonian System, Paleozoic Era.

According to the Soil Survey of Washtenaw County (dated 1985), the soil at the site is predominantly comprised of St. Clair clay loam. The St. Clair clay loam soil is characterized by moderately low to moderately high permeability and moderately well-drained soils.

2.3.3 Hydrology

Site-specific information pertaining to the depth to groundwater and the groundwater flow direction was not identified during this assessment. Based on the review of the Ypsilanti East, Michigan USGS Topographic Quadrangle, the ground surface topography in the site vicinity is relatively level with a slight downward slope toward the east. The groundwater table often mimics the ground surface topography, suggesting that shallow groundwater may flow to the east in the site vicinity.

3.0 SITE HISTORICAL/RECORDS REVIEW

The review of historical sources is utilized to develop a history of the previous uses of the site, in order to help identify the likelihood of past uses having led to RECs in connection with the site.

3.1 Summary of Historical/Records Review

A review of historical resources identified during the performance of this Phase I ESA has identified the following current/historical uses of the site:

Year	Identified Use(s)
1899 to at least 1927	The site was occupied by two residential structures. Historic addresses of 502 Congress Street and 5 Ballard Street.
Early 1930s to at least the mid 1960s	The site was occupied by a gasoline filling station and included one small building located within the central portion of the site (still on-site), with two to three gasoline storage tanks located south of the building. A building addition was added to the north side of the site building (in the early 1950s). The site building included a service station from the 1950s to the mid-1960s with a hoist and a wash bay.
Late 1960s to the present	Occupants of the site included a convenience store (at least late 1960s to the 1990s), and a retail clothing store (early 2000s). The building was vacant in the late 1990s and has been vacant since the mid-2000s.

The historical use of the site as a gasoline station with automobile repair operations is considered to be a REC. None of the other identified current or historical uses of the site are considered to be RECs in connection with the site.

3.2 Ownership Information

According to information provided by the Washtenaw County Equalization Office (WCEO), the site has been owned by the Washtenaw County Office of the Treasurer since 2011. WCEO records indicate that this parcel was owned by Chi Property Management LLC from 1996 to 2011, Standard Oil from 1948 to 1996, and by Dawson Squires Fletcher Austen prior to 1948.

No additional ownership information was readily available for the site through the WCEO.

3.3 Prior Use Interviews with Owner(s) and Occupant(s)

TTL interviewed Mr. Benjamin R. Kraft, Tax Specialist with the Washtenaw County Office of the Treasurer, the site owner representative, to obtain information regarding the site. According to Mr. Kraft, to the best of his knowledge, the site has always been used for commercial

purposes. Mr. Kraft indicated that the site was formerly operated as a gasoline station by that he was unaware of any specific environmental concerns associated with the site. Additional information provided by Mr. Kraft, if any, is discussed in its appropriate section of this report. Mr. Kraft indicated that Washtenaw County obtained the property through tax foreclosure and has limited historical knowledge of the site; as such, he was only able to provide limited site information. Mr. Kraft completed the user, owner and key site manager questionnaires for the site, which are included in Appendix A.

3.4 Local Government Agency Record Review

The following agencies were contacted to obtain information regarding potential environmental concerns associated with the site:

- Michigan Department of Environmental Quality (MDEQ)
- Washtenaw County Health Department (WCHD).
- Ypsilanti Assessor's Office (YAO).
- Ypsilanti Building Department (YBD).
- Ypsilanti Community Utility Authority (YCUA).
- Ypsilanti Fire Department (YFD).

TTL contacted the YFD to obtain information regarding any USTs, ASTs, and environmental incidents for the site. According to Fire Chief Jon Ichesco, three gasoline USTs were located at the site in the 1940s and 1950s. He indicated that an addition was added to the site building in the 1950s for use as a service garage and included one hoist and one wash bay. Fire Chief Ichesco indicated that the USTs, hoist and wash bay were removed or abandoned prior to the conversion of the site building into a convenience store in the 1960s. Fire Chief Ichesco indicated the site building was condemned in approximately 2007 due to a leaking roof and broken windows.

TTL contacted the WCHD to obtain information regarding health violations, water wells, sanitary/septic systems, environmental issues, USTs, and/or ASTs at the site. No records of environmental concerns were identified in WCHD files.

TTL contacted the YAO to obtain information regarding the site such as current and former owners of the site, property size, dates of construction, and site improvements. The YAO records indicate that the 0.12-acre site is currently occupied by one 1,421 square foot commercial building that was constructed in 1930. YAO records indicate that the site was owned by Standard Oil Company in 1948.

TTL contacted the YBD to obtain building information regarding the site. The YBD records indicated that the site is currently occupied by one vacant commercial building. According to a

representative of the YBD, records prior to 1983 have been destroyed. No records of environmental concerns were identified in YBD files.

TTL contacted the YCUA to obtain information regarding water quality and potable water and sanitary service information for the site. YCUA records indicate that municipal water and sanitary sewer services have been provided to the site area since at least the late 1800s and early 1920s, respectively. No records of environmental concerns were identified in YCUA files.

TTL contacted the MDEQ Jackson District Office to obtain information regarding the site. The MDEQ Remediation Division/Part 213 indicated that they have no records regarding the site. The MDEQ response letter is contained in Appendix B.

3.5 Historical Maps and Other Information

Sanborn Fire Insurance (Sanborn) maps of the site vicinity dated 1899, 1909, 1916, 1927, 1950 and 1964 were obtained from Environmental Data Resources, Inc. (EDR). Copies of the Sanborn maps reviewed are included in Appendix C, information from which is summarized below.

Source	Information
1899, 1906, 1916 and 1927 Sanborn maps	The site was occupied by two residential structures (1 and 5 Ballard Street).
1950 and 1964 Sanborn maps	The site was occupied by a filling station (502 North Congress Street), with the building located in the central portion of the site. Two or three gasoline storage tanks were shown as located south of the site building (1950). A building addition was shown north of the site building (1964). The UST locations are not shown on the 1964 map.

3.6 Historical City Directories

Historic city directories from 1931, 1937, 1943, 1948, 1955, 1960, 1970, 1975, 1980, 1985, 1991, 1996, 2000, 2005 and 2008 were reviewed at the Ypsilanti District Library to identify previous site occupants. Information obtained from the city directories (commercial tenants) is summarized below.

Address	Listing	Dates(s)
500 North Congress (formerly 502 Congress Street and 1 and 5 Ballard Street until at least 1927)	Not listed	1931
	Eckert & Lounsberry Filling Station	1937
	Lounsberry's Standard Service	1943
	Eckert A W Filling Station	1948
	Murfield's Service	1955
	Travelers Standard Service	1960
	Lounsberry's Congress & Ballard Service Standard	1965
	Not listed	1970 and 1975
	Stop-N-Go Foods	1980 and 1985
	Vacant	1991
	Not listed	1996
	Exxotikk Afrikk womens and misses dresses	2000
	Not listed	2005 and 2008

Copies of the city directories reviewed are included in Appendix D.

3.7 Aerial Photographs

Copies of aerial photographs dated 1937, 1940, 1949, 1955, 1963, 1969, 1978, 1985, 1993, 2000 and 2006 were obtained from EDR. Information obtained from the aerial photographs is summarized below.

Date	Information
1937, 1940 and 1949	The site area was occupied by one small building located in the central portion of the site.
1955, 1963, 1969, 1978, 1985, 1993, 2000 and 2006	The site was occupied by one building in the northern portion of the site, which appears to have been in the same configuration as the current site building.

Due to the poor quality and scale of the aerial photographs reviewed, the level of ascertainable detail was limited. Copies of aerial photographs reviewed are included in Appendix E.

3.8 Previous Environmental Reports

No previous environmental reports for the site were provided by the DCCBC or Washtenaw County, or were otherwise identified by TTL.

4.0 SITE RECONNAISSANCE

This section discusses the observations of the site during field activities.

4.1 Methodology and Limiting Conditions

Field activities were conducted by Ms. Marcia Lim of TTL on May 6, 2011 (except for the building interior) and Mr. Steve Gach of TTL on June 8, 2011 (building interior). These activities included a grounds reconnaissance to observe site conditions to identify RECs, if any, at the site and adjoining properties. TTL's systematic approach for performing the site reconnaissance was to obtain overlapping views of the site. Refer to Figure 2.0 for the approximate locations of pertinent site features. Photographs of the site, pertinent site features, and surrounding properties are included in Appendix F.

4.2 Site Description and Current Uses

Access to the site is via North Congress Street (southern boundary) and via Ballard Street (eastern boundary). The site is occupied by a approximately 1,421 square foot, one-story commercial building without a basement (500 North Congress Street). The site building is located in the northern portion of the site and most of the remaining site area is paved with asphalt and/or concrete. The building has signs posted stating that it has been condemned by the City of Ypsilanti Fire Department. Some of the windows are broken and have been boarded up. A large blue tarp has been placed over the roof of the building. The natural gas supply to the building has been disconnected. The building interior was inaccessible at the time of the initial site visit. After access to the building was later obtained, the floor throughout the interior of the site building was mostly covered with materials left by the previous occupant, impeding access to portions of the building as well as views of the floor surface.

On the day of the initial site visit, the weather was rainy, with temperatures in the mid-50s.

4.3 Site Observations

TTL's site observations that were performed to identify potential RECs in connection with the site are summarized below in Table 2.0.

Table 2.0 Summary of Site Observations				
	Observed On-site?			Comments
	Yes	No	Possible	
Hazardous Material Storage and/or Handling		X		
Petroleum Products Storage and/or Handling		X		
Electrical Transformers		X		
Hydraulic Lifts			X	Could not see floor; covered with carpet and materials left by previous occupant. YTFD indicated that hoists were removed or abandoned in 1960s.
Floor Drains and/or Sumps			X	Could not see floor; covered with carpet and materials left by previous occupant.
USTs		X		
ASTs		X		
Noxious Odors		X		
Pools of Liquid		X		
Staining (Interior or Exterior)		X		
Stressed Vegetation		X		
Pits, Ponds, or Lagoons		X		
Filled Areas		X		
Wells (drinking, monitoring, dry)		X		
Septic System		X		
Controlled Substances		X		
Other Observations		X		

It appeared that most of the building interior was covered with carpet, which was covered with material left by the previous occupant. Certain areas of the building were not readily accessible due to the amount of refuse/debris blocking doorways. Therefore, it was not possible to see any floor drains or remnants of hydraulic hoists that may be present.

5.0 REGULATORY FILE SEARCH

EDR was contracted to perform a search of ASTM-specified federal, state and tribal databases to obtain information that will assist in the identification of potential RECs in connection with the site. This database report identifies known facilities of environmental concern within their respective minimum search distance radii as specified by ASTM E 1527-05. A copy of the EDR report is presented in Appendix G. The federal, state and tribal databases researched and their respective minimum search distances are summarized below.

Federal Records

- National Priority List (NPL) – 1.0 mile radius
- Delisted NPL – 0.5 mile radius
- Comprehensive Environmental Response, Compensation, and Liability Information System (CERCLIS) – 0.5 mile radius
- CERCLIS No Further Remedial Action Planned (NFRAP) – 0.5 mile radius
- Resource Conservation and Recovery Act (RCRA)
 - Treatment, Storage, and Disposal (TSD) facilities – 0.5 mile radius
 - Corrective Action Facilities (CORRACTS) – 1.0 mile radius
 - Small Quantity Generators (SQG) – Site and Adjoining
 - Large Quantity Generators (LQG) – Site and Adjoining
- Emergency Response Notification System (ERNS) – Site
- Institutional Control/Engineering Control Registries – Site
- U.S. Clandestine Drug Lab (USCDL) – Site
- Clandestine Drug Lab Listings (CDL) – Site
- National Clandestine Laboratory Register (US HIST CDL) – Site

State and Tribal Records

- State and Tribal Hazardous Waste Sites (SHWS) – 1.0 mile radius
- Solid Waste Landfills and Solid Waste Disposal Sites – 0.5 mile radius
- Underground Storage Tanks (USTs) – Site and Adjoining
- Leaking Underground Storage Tanks (LUST) – 0.5 mile radius
- Institutional Control/Engineering Control Registries – 0.5 mile radius
- Voluntary Cleanup Sites – 0.5 mile radius
- Brownfield Sites – 0.5 mile radius

The site was not identified by EDR on the ASTM-specified federal, state or tribal databases.

Table 3.0 summarizes the properties identified by EDR as located within 0.25 mile of the site on the ASTM-specified federal, tribal, and state databases. Properties farther than 0.25 mile from the site are not considered to be potential RECs based on their distance from the site. Table 3.0 also provides an evaluation of each of the properties as a potential REC based on its regulatory status, distance, and direction from the site. Based on area topography, groundwater in the site area is inferred to flow to the east, toward the Huron River.

Table 3.0			
Facilities Identified on the ASTM-Specified Federal, State and Tribal Databases			
Facility Name and Address	Database Listing	Approximate Distance and Direction from Site	REC (Yes/No)
Marathon Unit #1138510 Michigan & Congress	UST	Adjoining 70 feet southwest	Yes
Central Fire Station 525 West Michigan Avenue	“Closed” LUST UST	500 feet southwest	No
Eastern Michigan University 300 West Michigan Avenue	LUST UST	880 feet east	No
Trojan Dry Cleaners 20 North Adams Street	DRYCLEANERS RCRA-CESQG	895 feet east	No

EDR identified the former Marathon gasoline station property, located approximately 70 feet southwest of the site across North Congress Street formerly known as a former UST property. According to EDR, four 3,000-gallon USTs and two 550-gallon USTs, all installed in 1955, were removed from this property in 1978. No information was identified regarding the soil and groundwater conditions at this property. Based on its proximity to the site, the former gasoline station on the southwesterly adjoining property is considered to be a REC in connection with the site.

EDR identified the Central Fire Station property, located at 525 West Michigan Avenue, approximately 500 feet southwest of the site, as a “Closed” LUST and UST property. According to EDR, one 10,000-gallon gasoline UST, one 510-gallon gasoline UST, and one 1,000-gallon diesel UST, all installed in 1972, were removed from this property in 1992. One 6,000-gallon gasoline UST and one 4,000-gallon diesel UST were installed in 1992 and are currently in use. According to the LUST database, the regulatory status is “Closed” with a release date of May 24, 1991 and release closure date of May 7, 1993. Based on its distance from the site, regulatory status (close LUST) and inferred cross-gradient location, this property is not considered to be a REC in connection with the site.

Based on the distances from the site, facility status, and/or inferred cross or down gradient locations, none of the remaining facilities identified on the above-referenced ASTM-specified state and federal databases are considered to be RECs in connection with the site.

Twenty-one facilities were identified on EDR’s “Orphan” list. Facilities may be identified as “Orphan” due to an incomplete address, an inaccurate address, or a street address that could not be accurately “geocoded”. Nevertheless, these facilities have been determined to be in the general area by city, ZIP code, or county boundaries. None of the facilities identified by EDR on the “Orphan” list were identified within the immediate site area during the Phase I ESA site reconnaissance or research; therefore, none of these facilities are considered to be RECs in connection with the site. For detailed “Orphan” facilities information, refer to Appendix G.

6.0 CURRENT AND HISTORICAL USES OF ADJOINING PROPERTIES

This section discusses the current and historical uses of the properties adjoining and surrounding the site to evaluate potential or identified RECs in the vicinity of the site. The information below describes the extent that indications of current and past uses of adjoining properties were identified through site reconnaissance, interviews, record reviews, or client-provided information obtained during this Phase I ESA for the site as specified in Section 3.0 of this report. The historical and current uses of the adjoining properties are as follows:

North: The area north of the site has been occupied by residential properties since at least 1899.

East: The area east of the site, beyond Ballard Street, was occupied by residential properties from at least 1899 to at least the mid-1940s. This area was occupied by a gasoline station (418/474 West Michigan Avenue) from at least 1948 to 1975. Commercial occupants of 418/474 West Michigan Avenue have included McClure's Mobil Service filling station from at least 1948 (listed as 418 West Michigan Avenue) to 1965 (listed as 474 West Michigan Avenue), Towler's Service in 1970, and Michigan & Ballard Mobil gasoline station in 1975. This property was vacant from the late 1970s to the early 2000s, except for a roadway billboard. Since 2005, the property has been occupied by the Washtenaw 100 Club Memorial Park.

Southeast: The area southeast of the site, beyond the intersection of North Congress Street, Ballard Street and West Michigan Avenue, was occupied by residential properties from at least 1899 to the late 1920s. This area has been occupied by commercial properties since at least the early 1930s. A gasoline station (417/421/423 West Michigan Avenue) occupied this area from at least 1931 to at least 1970. Occupants of this area have included White Star Refining Company filling station in 1931, Ludwig Service Station (421-423 West Michigan Avenue) in 1937, Walt's West Side Sunoco Service (417 West Michigan Avenue) in 1943, Link Frank H auto dealer (417 West Michigan Avenue) in 1947, Ludwig's Service filling station (423 West Michigan Avenue) from at least 1947 to 1960, Kroger Company grocery store (417 West Michigan Avenue) from at least 1955 to 1960, Michigan Ballard Service (423 West Michigan Avenue) from at least 1965 to 1970, and Superx Drugs (417 West Michigan Avenue) in 1970. The Washtenaw County 14th District Court Number 2 (415 West Michigan Avenue) has occupied this area since at least the late 1970s.

**South/
Southwest:** The area to the south and southwest, beyond North Congress Street, was occupied by residential properties (501 and 507 North Congress Street) from at least 1899 to 1948 and commercial properties (500/510/512 West Michigan Avenue) from at least 1937 to the present. Commercial occupants have included McDonald Ice Cream Parlor (500 West Michigan Avenue) in 1937, Mott's Hamburgers (500 West Michigan Avenue) from at least 1943 to 1948, Yedley's

Marathon service station in 1955, Marathon Service (510 West Michigan Avenue) in 1960, Rodger's Marathon Service (510 West Michigan Avenue) in 1965, Jim's Marathon Service (510 West Michigan Avenue) in 1970, G & T Towing (510 West Michigan Avenue) in 1975, Famous Recipe Fried Chicken (510 West Michigan Avenue) from the late 1970s to at least 1985, and Family's Fried Chicken (510 West Michigan Avenue) from at least 1991 to the present.

West: The area west of the site has been occupied by residential properties since at least 1899.

None of the other identified current and historical uses of adjoining and surrounding properties are considered to be RECs in connection with the site.

The former Marathon gasoline station was that located southwest of the site from approximately 1950 until 1978 was identified in the EDR report as a former UST site. This property is located approximately 70 feet from the site. Based on its proximity, it is considered to be a REC in connection with the site.

The property located approximately 70 east of the site, across Ballard Street, was occupied by a gasoline station from the late 1940s until the late 1970s. This property was not identified in the environmental database report. Based on its inferred downgradient location and distance from the site, it is not considered to be a REC in connection with the site.

The property located approximately 140 feet southeast of the site, across West Michigan Avenue, was occupied by a gasoline station from at least 1931 to 1970. Based on its inferred cross-gradient to downgradient location and distance from the site, the former gasoline station at this property is not considered to be a REC in connection with the site.

7.0 DATA GAPS

Data failure occurs when standard historical resources that are reasonably ascertainable and likely to be useful have been reviewed and yet the objective of identifying the use of the site to the first use or 1940, whichever is earlier, has not been met. As indicated in ASTM E1527-05, data failure is not uncommon when performing Phase I ESAs. TTL was able to identify the site use back to approximately 1899, at which time it was occupied by residential buildings. However, TTL was not able to confirm that this was the first use of the site from the resources used to conduct this assessment, nor was TTL able to identify all historic site uses in 5-year intervals. However, based on the available history of the site, this data failure is not considered to be a significant data gap as defined below.

The term “significant data gap,” in the context of this report, is defined as a lack of information, which, in TTL’s professional judgment, might materially impact TTL’s ability to identify RECs at the site. Examples of significant data gaps might include inaccessibility to a portion of the property during site reconnaissance or the inability to interview a site owner or occupant. There were no significant data gaps for this Phase I ESA.

8.0 OPINION

TTL has performed a Phase I ESA of the site in conformance with the scope and limitations of ASTM E 1527-05. Any exceptions to, or deletions from, this practice are described in Section 1.2 of this report. This Phase I ESA has revealed no evidence of RECs in connection with the site, except for the following:

- The historical use of the site as a gasoline station with service operations from the early 1930s to the mid-1960s.
- The historical use of the southwesterly adjoining property as a gasoline station from at least 1950 to 1978.

9.0 DECLARATION

This assessment was performed utilizing methods and procedures consistent with customary practice designed to conform to acceptable industry standards. The TTL team that performed this Phase I ESA consisted of environmental staff and professionals that have training and expertise in performing Phase I ESAs. Resumes for the TTL team that performed this assessment are provided in Appendix H. An Environmental Engineer performed the site reconnaissance, interviews, research, and prepared the draft report. A Senior Engineer coordinated with the client, reviewed and interpreted the data obtained, and reviewed the report. A Senior Scientist provided technical guidance and Quality Assurance/Quality Control and technical reviews.

We declare that, to the best of our professional knowledge and belief, we meet the definition of Environmental Professional as defined in 312.10 of 40 CFR 312 and we have the specific qualifications based on education, training, and experience to assess a property of the nature, history, and setting of the subject property (site). We have developed and performed the all appropriate inquiries in conformance with the standards and practices set forth in 40 CFR Part 312.

PREPARED BY:



MARCIA H. LIM
ENVIRONMENTAL ENGINEER

REVIEWED BY:



STEVEN J. GACH, P.E.
SENIOR ENGINEER

APPROVED BY:



ROBIN J. CLARK
SENIOR SCIENTIST

10.0 REFERENCES AND RECORDS OF COMMUNICATION

Resources utilized and persons contacted to obtain information to complete this Phase I ESA included, but were not limited to:

EDR search of state, federal, and tribal databases which included, but were not limited to, the following resources: NPL; CERCLIS; CERCLIS NFRAP; ERNS; RCRIS SQG/LQG; TSD; CORRACTS; SHWS; USTs; LUSTs; and SWL; Sanborn maps dated 1899, 1909, 1916, 1927, 1950 and 1964, aerial photographs dated 1937, 1940, 1949, 1955, 1963, 1969, 1978, 1985, 1993, 2000 and 2006, May 5 and 9, 2011.

Fire Chief Jon Ichesco, Ypsilanti Fire Department, contacted for site information; May 6 and 9, 2011.

Mr. Benjamin R. Kraft, Washtenaw County Treasurer's Office Tax Specialist, site owner representative, provided site information, May 6 and 9, 2011.

USGS Ypsilanti East, Michigan Topographic Quadrangle (dated 1996).

Washtenaw County Health Department, contacted for environmental information; May 9, 2010.

Washtenaw County Soil Survey dated 1985, provided site/area soil information.

Washtenaw County Equalization Office, provided site ownership information, plat map, parcel I.D. numbers, and other historical site information; May 9, 2011.

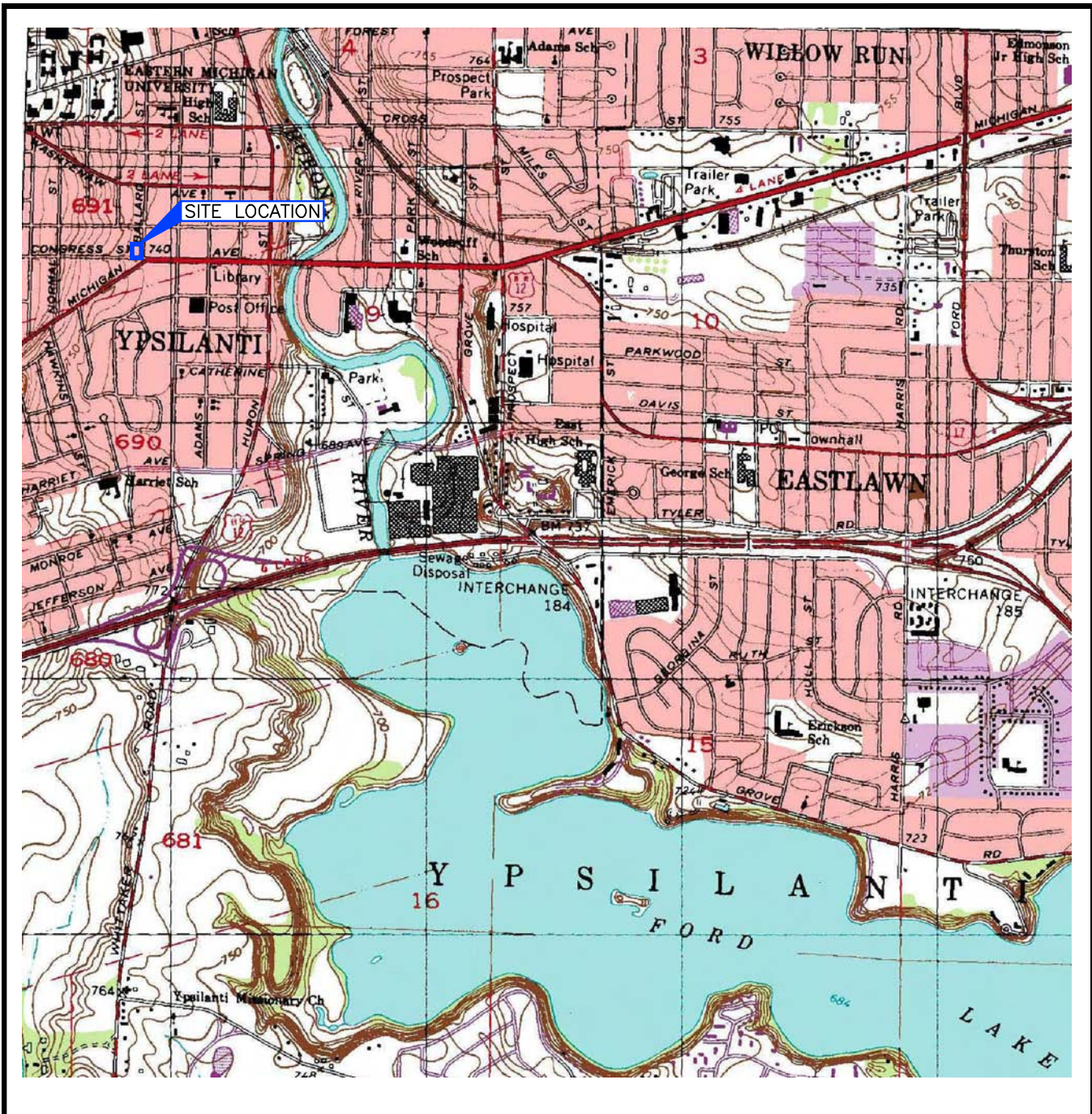
Ypsilanti Assessors Office, provided site information; May 6, 2011.

Ypsilanti Building Department, provided site information; May 6, 2011.

Ypsilanti Community Utility Authority, contacted for potable water and sanitary sewer information, May 6, 2011.

Ypsilanti District Library, provided city directories dated 1931, 1937, 1943, 1948, 1955, 1960, 1970, 1975, 1980, 1985, 1991, 1996, 2000, 2005 and 2008; May 6, 2011.

FIGURES



REFERENCE
 USGS 7.5 MIN TOPOGRAPHIC QUADRANGLE
 YPSILANTI EAST, MICHIGAN
 DATED 1996
 SCALE 1 : 24000

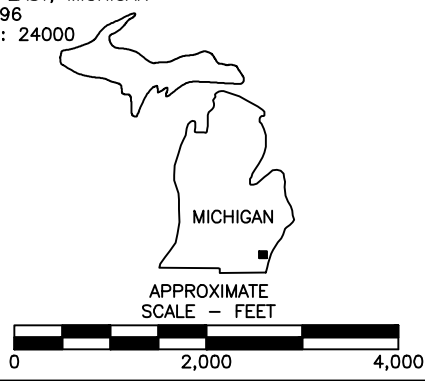


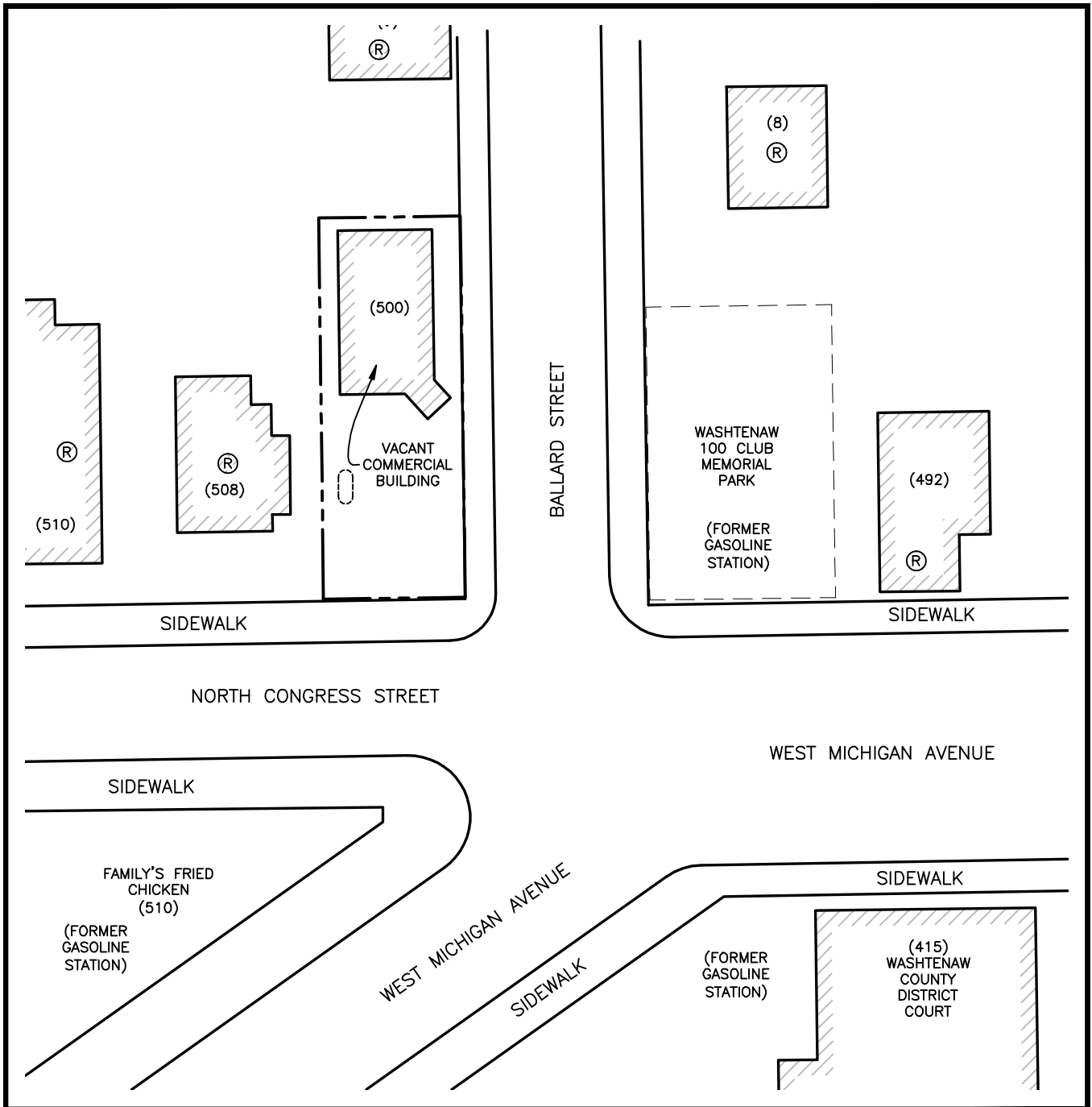
FIGURE 1.0
SITE LOCATION MAP
 PHASE I ENVIRONMENTAL SITE ASSESSMENT
 500 NORTH CONGRESS STREET
 YPSILANTI, MICHIGAN

PREPARED FOR
DCCBC
SOUTHGATE, MICHIGAN

DRAWN	CLW/05-13-11	CHECKED
REVISED		APPROVED
JOB NO.	7615.01	
DRAWING NUMBER		

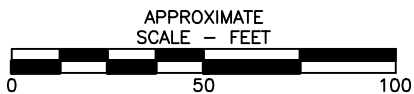
761501-01E





LEGEND

- APPROXIMATE SITE BOUNDARY
- Ⓜ RESIDENTIAL
- (500) STREET ADDRESS
- APPROXIMATE LOCATION OF ON-SITE
UST'S DEPICTED ON 1950 SANBORN MAP



**FIGURE 2.0
SITE SKETCH**

PHASE I ENVIRONMENTAL SITE ASSESSMENT
500 NORTH CONGRESS STREET
YPSILANTI, MICHIGAN

PREPARED FOR
DCCBC
SOUTHGATE, MICHIGAN

DRAWN CLW/05-13-11

CHECKED

REVISED

APPROVED

JOB NO. 7615.01

DRAWING NUMBER

761501-02E



APPENDIX A
PHASE I ESA QUESTIONNAIRES

**PHASE I ENVIRONMENTAL SITE ASSESSMENT
KEY SITE MANAGER QUESTIONNAIRE**

Property: 500 N. Congress
Ypsilanti, MI 48197

TTL Project No.: _____
Date: _____

The following is a list of questions regarding the environmental status of the above-referenced property (Site). Please answer all questions to the best of your knowledge and in good faith. Mark the column corresponding to the appropriate response. Additional details necessary to explain any yes or unknown responses should be provided in the "Comments" column. Please return the completed questionnaire to TTL Associates, Inc. Thank you for your time.

QUESTION		RESPONSE			COMMENTS
		Y	N	Unk	
1A.	Is the Site used for an industrial use?			X	
1B.	Are any adjoining properties used for an industrial use?			X	
2A.	To the best of your knowledge, has the Site been used for an industrial use in the past?			X	
2B.	To the best of your knowledge, has any adjoining properties been used for an industrial use in the past?			X	
3A.	Is the Site used as a gasoline station, motor repair facility, commercial printing facility, dry cleaners, photo developing laboratory, junkyard or landfill, or as a waste treatment, storage, disposal, processing, or recycling facility?		X		
3B.	Is any adjoining property used as a gasoline station, motor repair facility, commercial printing facility, dry cleaners, photo developing laboratory, junkyard or landfill, or as a waste treatment, storage, disposal, processing, or recycling facility?		X		
4A.	To the best of your knowledge, has the Site been used as a gasoline station, motor repair facility, commercial printing facility, dry cleaners, photo developing laboratory, junkyard or landfill, or as a waste treatment, storage, disposal, processing, or recycling facility?	X			
4B.	To the best of your knowledge, has any adjoining property been used as a gasoline station, motor repair facility, commercial printing facility, dry cleaners, photo developing laboratory, junkyard or landfill, or as a waste treatment, storage, disposal, processing, or recycling facility?			X	
5A.	Are there currently any automotive or industrial batteries, pesticides, paints, or other chemicals in individual containers of greater than five gallons in volume or fifty gallons in the aggregate, stored on or used at the Site?			X	
5B.	To the best of your knowledge, have there been previously any automotive or industrial batteries, pesticides, paints, or other chemicals in individual containers of greater than five gallons in volume or fifty gallons in the aggregate, stored on or used at the Site?			X	
6A.	Are there currently any industrial drums (typically 55 gallon) or sacks of chemicals located on the Site?			X	
6B.	To the best of your knowledge, have there been previously any industrial drums (typically 55 gallon) or sacks of chemicals located on the Site?			X	

QUESTION		RESPONSE			COMMENTS
		Y	N	Unk	
7A.	Has fill dirt been brought onto the Site which originated from a contaminated site?			X	
7B.	Has fill dirt been brought onto the Site which is of an unknown origin?			X	
8A.	Are there currently any pits, ponds or lagoons located on the Site in connection with waste treatment or waste disposal?			X	
8B.	To the best of your knowledge, have there been previously any pits, ponds or lagoons located on the Site in connection with waste treatment or waste disposal?			X	
9A.	Is there currently, any stained soil on the Site?			X	
9B.	To the best of your knowledge, has there been previously any stained soil on the Site?			X	
10A.	Are there currently any registered or unregistered storage tanks (above or underground) located on the Site?			X	
10B.	To the best of your knowledge, have there been previously any registered or unregistered storage tanks (above or underground) located on the Site?			X	
11A.	Are there currently any vent pipes, fill pipes or access ways indicating a fill pipe protruding from the ground on the Site or adjacent to any structure located on the Site?			X	
11B.	To the best of your knowledge, have there been previously any vent pipes, fill pipes or access ways indicating a fill pipe protruding from the ground on the Site or adjacent to any structure located on the Site?			X	
12A.	Are there currently any flooring, drains, or walls located at the Site that are stained by substances other than water or are emitting foul odors?			X	
12B.	To the best of your knowledge, have there been previously any flooring, drains, or walls located at the Site that are stained by substances other than water or are emitting foul odors?			X	
13A.	If the Site is served by a private well or non-public water system, have contaminants been identified in the well or system that exceed guidelines applicable to the water system?			X	
13B.	If the Site is served by a private well or non-public water system, has the well been designated as contaminated by any government environmental/health agency?			X	
14.	Are there any environmental liens or governmental notification relating to past or current violations of environmental laws with respect to the Site?			X	
15A.	Have you been informed of the current existence of hazardous substances or petroleum products with respect to the Site?			X	
15B.	Have you been informed of the past existence of hazardous substances or petroleum products with respect to the Site?			X	
15C.	Have you been informed of the past existence of environmental violations with respect to the Site?			X	
15D.	Have you been informed of the current existence of environmental violations with respect to the Site?			X	

QUESTION		RESPONSE			COMMENTS
		Y	N	Unk	
16.	Have there been any environmental site assessments of the Site that indicated the presence of hazardous substances or petroleum products on, or contamination of, the Site or recommended further assessment of the Site?			X	
17.	Are you aware of any pending, threatened, or past lawsuits or administrative proceedings concerning a release or threatened release of hazardous substances or petroleum products at the Site?			X	
18A.	Does the Site discharge waste water onto or adjacent to the Site, other than storm water into a storm water sewer system?			X	
18B.	Does the Site discharge waste water onto or adjacent to the Site, other than storm water or sanitary waste into a sanitary system?			X	
19.	Have any hazardous substances or petroleum products, unidentified waste materials, tires, automotive or industrial batteries or any other waste materials been dumped above grade, buried and/or burned on the Site?			X	
20.	Is there a transformer, capacitor or any hydraulic equipment for which there are any records indicating the presence of PCBs on the Site?			X	
21A.	Are there currently any groundwater monitoring wells located on the Site?			X	
21B.	To the best of your knowledge, have there been previously any groundwater monitoring wells located on the Site?			X	
22.	Are there any oil/water separators on the Site?			X	
23.	Is there a drinking water well on the Site?			X	
24.	Is there a septic system/leach field on the Site?			X	
25.	Are the current Site buildings heated via heating oil?			X	
26.	Have the current and/or historic Site buildings ever been heated via heating oil?			X	
27.	To the best of your knowledge, has there ever been any petroleum product/hazardous substance spills or releases at the Site?			X	
To the best of your knowledge, summarize historical Site use (when was the Site developed with the current improvements, what modifications have taken place, what was the Site used for prior to its current use).					

Name: Ben Kraft

Signature: BK

Association with Site: Employee of Washtenaw Co. Treasurer, Owner

Length of association with Site: Since 3/31

Date: 6/16/11

PHASE I ENVIRONMENTAL SITE ASSESSMENT USER QUESTIONNAIRE

Property: 500 N. Congress
Ypsilanti, MI 48197

TTL Project No.: _____
Date: _____

The following questionnaire is intended to assist TTL Associates, Inc. in collecting information regarding the environmental status of the above-referenced property as recommended to be obtained by the ASTM E 1527-05 standard. In addition, if the document exists, please attach a copy of the available documents to this questionnaire and return it to TTL Associates, Inc. Thank you for your time.

Are you aware of any environmental cleanup liens against the property that are filed under federal, tribal, state or local law? If so, please list below.

No

Are you aware of any activity and land use limitations, such as engineering controls, land use restrictions or institutional controls that are in place at the site and/or have been filed or recorded in a registry under federal, tribal, state or local law? If so, please list below.

No

Do you have any specialized knowledge or experience related to the property or adjacent properties (e.g. knowledge of types of chemicals and processes used by this type of business)? If so, please list below.

No

Does the purchase price being paid for this property reflect the fair market value of the property? If there is a difference, is the lower purchase price because contamination is known or believed to be present at the property?

The parcel was acquired through tax foreclosure, but since it will be sold at public auction, the price will likely be close to the fair market value.

What are the past uses of the property?

Gas Station, Retail store

Do you know of specific chemicals that are present or once were present at the property? If so, what are they?

No

Do you know of spills or other chemical releases that have taken place at the property? If so, what are they?

No

Do you know of any environmental cleanups that have taken place at the property? If so, what are they?

No

Based on your knowledge and experience related to the property are there any obvious indicators that point to the presence or likely presence of contamination at the property? If so, what are they?

It was a gas station

NAME: Ben Kraft

SIGNATURE: BK

PHASE I ENVIRONMENTAL SITE ASSESSMENT QUESTIONNAIRE

Property: 500 N. Congress **TTL Project No.:** _____
Ypsilanti, MI 48197
 _____ **Date:** _____

The following is a list of potential documents regarding the environmental status of the above-referenced property which are recommended to be obtained by the ASTM E 1527-05 standard. If you could please take the time to review this list and check the appropriate box (yes or no) indicating your knowledge of the existence of the documents listed below. In addition, if the document exists, could you indicate the availability of a copy, and whenever possible, please attach a copy of the available documents to this questionnaire and return it to TTL Associates, Inc. Thank you for your time.

<u>DOCUMENT</u>	<u>AVAILABLE</u>		
	<u>YES</u>	<u>NO</u>	<u>COPY</u>
Environmental Assessment Reports		X	
Environmental Audit Reports		X	
Environmental Permits (e.g., solid waste disposal, hazardous waste disposal, NPDES, wastewater)		X	
Registrations for Aboveground (AST) or Underground (UST) Storage Tanks		X	
Material Safety Data Sheets (MSD)		X	
Community Right-to-Know Plan		X	
Safety Plans, Spill Prevention, Prevention and Preparedness Plans, etc.		X	
Hydrogeologic Conditions Reports		X	
Violations Notices from Regulatory Agencies		X	
Environmental Liens		X	
Hazardous Waste Generator Notices		X	
Geotechnical Studies		X	
Pending, Threatened, Past Litigation or Administrative Proceedings Relevant to Petroleum and Hazardous Substances		X	

NAME: Ben Kraft **SIGNATURE:** BK

APPENDIX B
LOCAL GOVERNMENT AGENCY RECORDS



ASSES

SITE →

**GIS MAP
2010**

PHASE I ENVIRONMENTAL SITE ASSESSMENT
500 NORTH CONGRESS STREET
YPSILANTI, MICHIGAN

PREPARED FOR
**DCCBC
SOUTHGATE, MICHIGAN**

TTL PROJECT NO.
7615.01



General Property Information

[Back to Non-Printer Friendly Version] [Send To Printer]

Parcel: 11-11-40-464-040

Property Address	[collapse]
500 N CONGRESS ST YPSILANTI, MI 48197	

Owner Information	[collapse]
CHI PROPERTY MANAGEMENT, LLC FRANCIS NWANKKO PO BOX 2267 ANN ARBOR, MI 48106-2267	Unit: 11

Taxpayer Information	[collapse]
SEE OWNER INFORMATION	

General Information for Tax Year 2011				[collapse]
Property Class:	201	Assessed Value:	\$51,000	
School District:	81020 - YPSILANTI SCHOOLS	Taxable Value:	\$51,000	
State Equalized Value:	\$51,000	Map #	N/A	
User Number Indx:		Date of Last Name Chg:	N/A	
		Date Filed:		
		Notes:	N/A	
Principal Residence Exemption	May 1st	Final		
2011	0.0000 %	-		
2010	0.0000 %	0.0000 %		
Previous Year Info	MBOR Assessed	Final S.E.V.	Final Taxable	
2010	\$58,800	\$58,800	\$56,578	
2009	\$61,400	\$61,400	\$56,749	

Land Information				[collapse]
	Frontage		Depth	
Lot 1:	43.00 Ft.		122.50 Ft.	
Lot 2:	0.00 Ft.		0.00 Ft.	
Lot 3:	0.00 Ft.		0.00 Ft.	
Total Frontage:	43.00 Ft.	Average Depth:	122.50 Ft.	
Total Acreage:	0.12			
Zoning Code:	B-2			
Land Value:	\$42,833	Mortgage Code:	N/A	
Land Improvements:	N/A	Lot Dimensions/Comments:	N/A	
Renaissance Zone:	N/A			
Renaissance Zone Expiration Date:	N/A			


Legal Information for 11-11-40-464-040	[collapse]
---	------------

OLD SID 11 11-010-311-00 YPC 1-W283 S 122.5 FT OF E 43 FT OF A PARCEL OF LAND LYING AT NW COR OF CONGRESS AND BALLARD STREETS

Sales Information

2 sale record(s) found.					
Sale Date	Sale Price	Grantor	Grantee	Terms Of Sale	Liber/Page
10/16/1996	\$70,000.00	NINKOVICH JOHN,JUDITH,SHARON,MICHAEL	CHI PROPERTY MANAGEMENT, LLC	LAND CONTRACT	4579-644
11/04/1948	\$0.00	DASWSON, SQUIRES,FLETCHER& AUTEN	STANDARD OIL		517-423

Building Information

1 building(s) found.			
Description	Floor Area	Yr Built	
 Commercial/Industrial Building 1 - <i>Store, Retail</i>	1421 Sq. Ft.	1930	
General Information			
Floor Area:	1421 Sq. Ft.	Estimated TCV:	N/A
Occupancy:	N/A	Class:	N/A
Stories Above Ground:	1	Average Story Height:	14
Basement Wall Height:	0	Year Remodeled:	N/A
Year Built:	1930	Heat:	Package Heating & Cooling
Percent Complete:	N/A	Functional Percent Good:	N/A
Physical Percent Good:	N/A	Effective Age:	N/A
Economic Percent Good:	N/A		

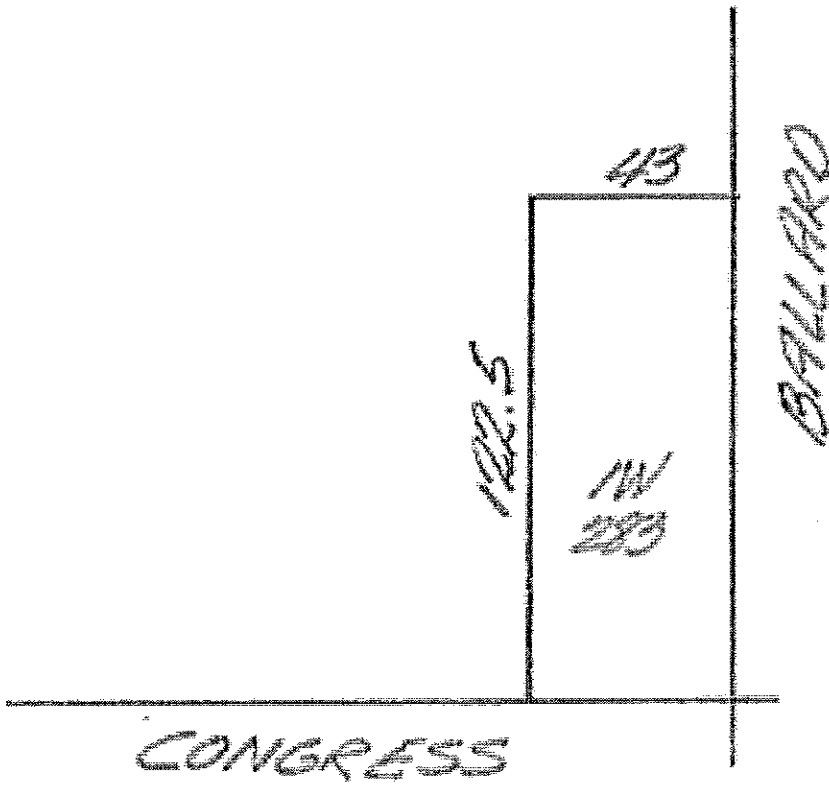
****Disclaimer:** BS&A Software provides this Web Site as a way for municipalities to display information online and is not responsible for the content or accuracy of the data herein. This data is provided for reference only and WITHOUT WARRANTY of any kind, expressed or inferred. Please contact your local municipality if you believe there are errors in the data.

[Privacy Policy](#)

Image/Sketch for Parcel: 11-11-40-464-040

[Back to Non-Printer Friendly Version] [Send To Printer]

Caption: .LAND



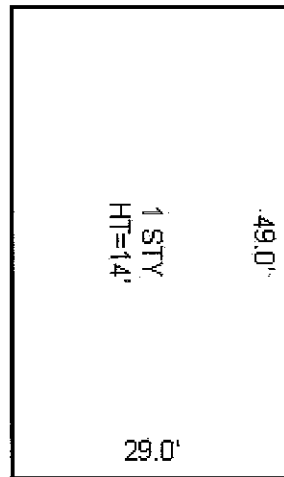
****Disclaimer:** BS&A Software provides this Web Site as a way for municipalities to display information online and is not responsible for the content or accuracy of the data herein. This data is provided for reference only and WITHOUT WARRANTY of any kind, expressed or inferred. Please contact your local municipality if you believe there are errors in the data.
[Privacy Policy](#)

Image/Sketch for Parcel: 11-11-40-464-040

[\[Back to Non-Printer Friendly Version\]](#) [\[Send To Printer\]](#)

Caption: C001

Sketch by Apex Y/m




****Disclaimer:** BS&A Software provides this Web Site as a way for municipalities to display information online and is not responsible for the content or accuracy of the data herein. This data is provided for reference only and WITHOUT WARRANTY of any kind, expressed or inferred. Please contact your local municipality if you believe there are errors in the data.
[Privacy Policy](#)

Image/Sketch for Parcel: 11-11-40-464-040

[Back to Non-Printer Friendly Version] [Send To Printer]

Caption: .JPG



****Disclaimer:** BS&A Software provides this Web Site as a way for municipalities to display information online and is not responsible for the content or accuracy of the data herein. This data is provided for reference only and WITHOUT WARRANTY of any kind, expressed or inferred. Please contact your local municipality if you believe there are errors in the data.
[Privacy Policy](#)



RICK SNYDER
GOVERNOR

STATE OF MICHIGAN
DEPARTMENT OF ENVIRONMENTAL QUALITY
LANSING



DAN WYANT
DIRECTOR

May 11, 2011

Ms. Marcia H. Lim
TTL Associates, Inc.
44265 Plymouth Oaks Boulevard
Plymouth, Michigan 48170-2585

Dear Ms. Lim:

SUBJECT: Request for Disclosure of Official Files from REMEDIATION DIVISION/PART 213, JACKSON DISTRICT OFFICE.

This notice is issued in response to your May 9, 2011, request(s) for information under the Freedom of Information Act, 1976 PA 442, as amended (FOIA), received in this office on May 10, 2011. You have requested information that you describe as "**500 NORTH CONGRESS STREET YPSILANTI, WASHTENAW COUNTY, MICHIGAN.**"

The purpose of the FOIA is to provide the public with access to existing, nonexempt public records of public bodies. Your request to examine or receive a copy of the documents described above is denied.

Reason for denial: To the best of this public body's knowledge, information, and belief, the public record does not exist under the name given by the requester, or by another name reasonably known to the public body.

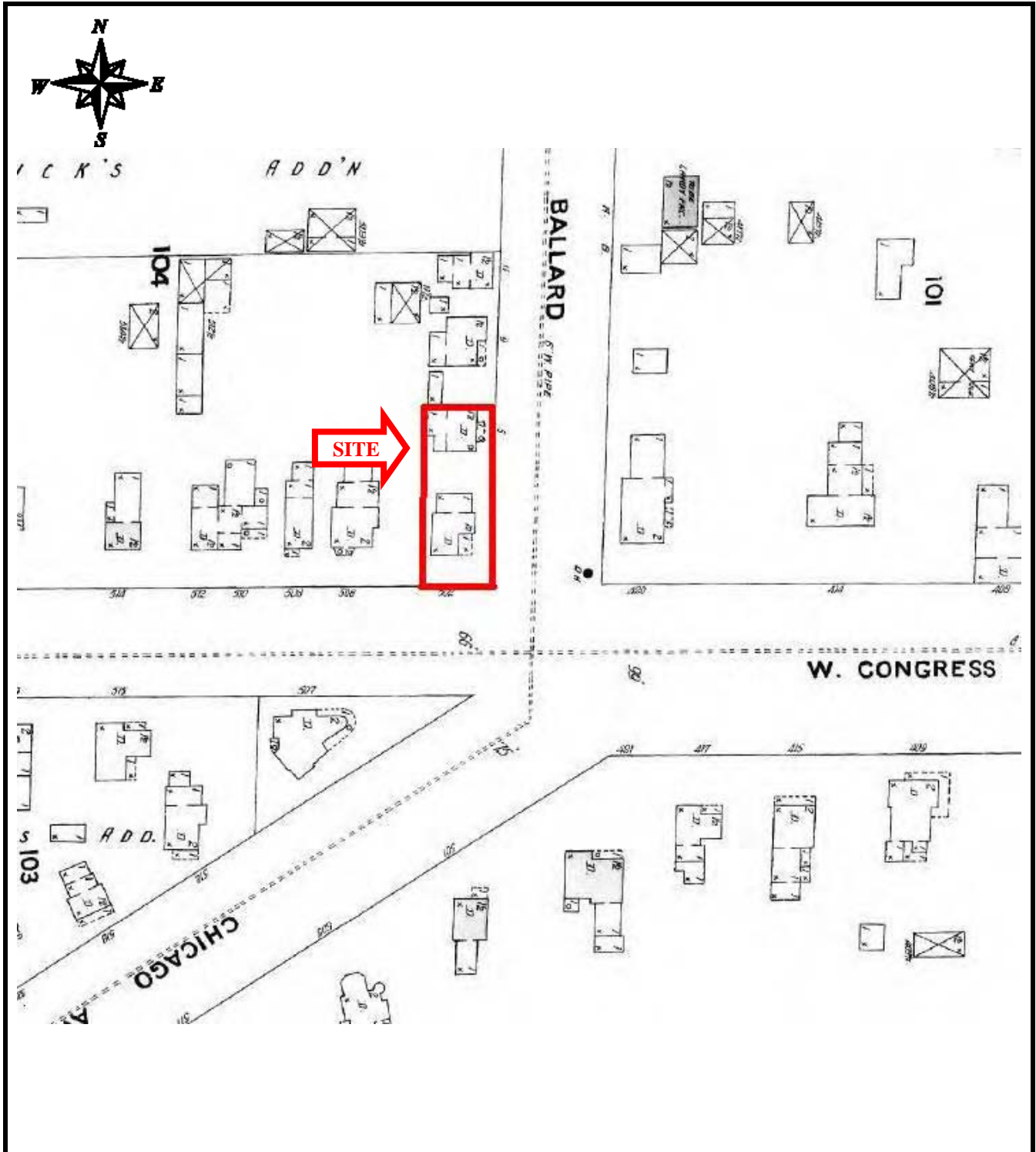
Authority for denial: Section 3(1) of the FOIA. Under section 10 of the FOIA, you may do either of the following:

- 1) Appeal this decision in writing to the Director of the Michigan Department of Natural Resources and Environment, P.O. Box 30473, Lansing, Michigan 48909-7973. The writing must specifically state the word "appeal," and must identify the reason or reasons you believe the denial should be reversed. The head of the department, or his designee, must respond to your appeal within 10 days after its receipt. Under unusual circumstances, the time for response to your appeal may be extended by 10 business days.
- 2) File an action in circuit court within 180 days after the date of the final determination to deny the request. If you prevail in such an action, the court is to award reasonable attorney fees, costs, and disbursements. Further, if the court finds the denial to be arbitrary and capricious, you may receive punitive damages in the amount of \$500.00.

Sincerely,

Linda K. Greer
FOIA Liaison, Part 213
Remediation Division
517-780-7880

APPENDIX C
SANBORN MAPS



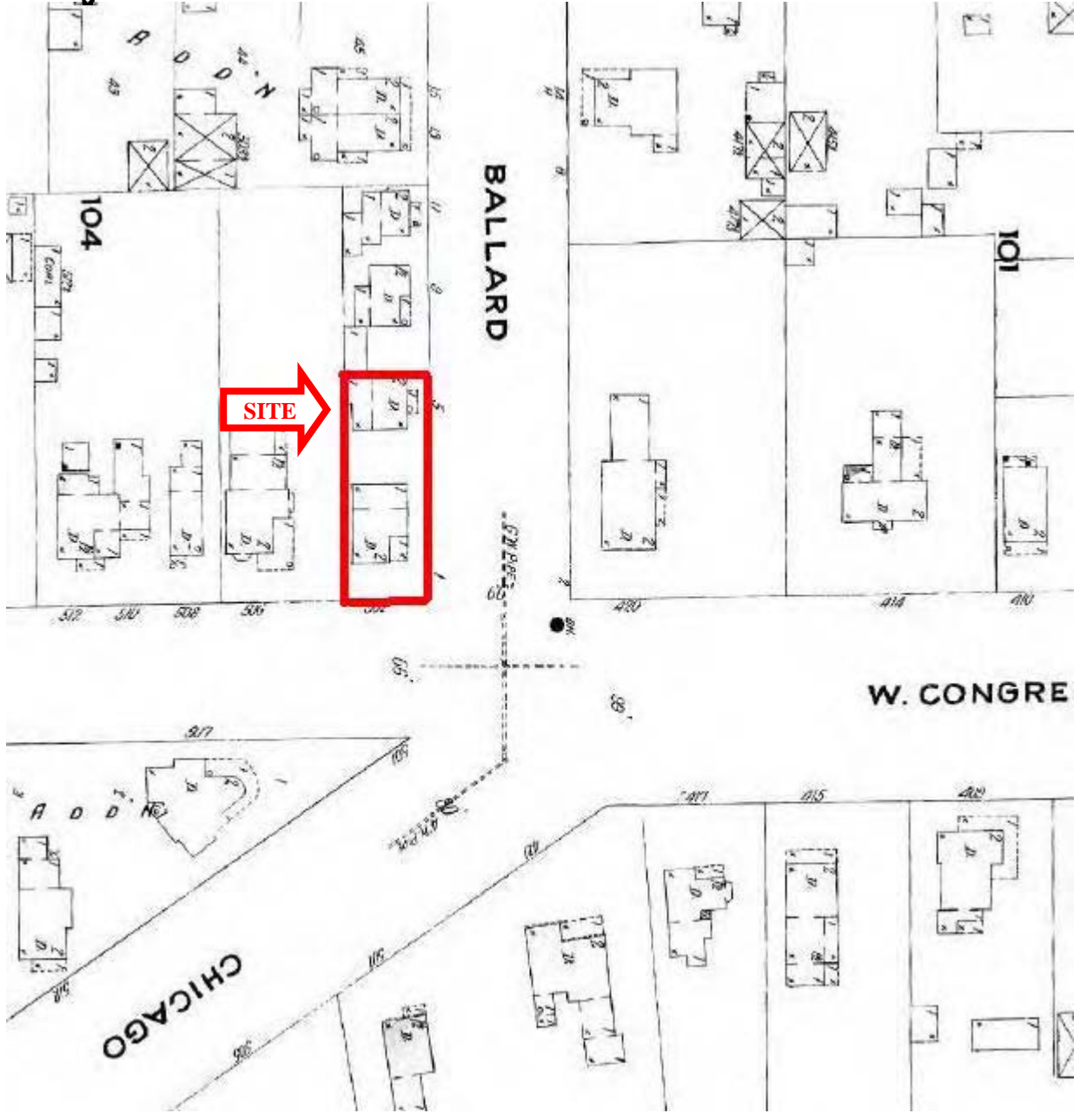
**SANBORN MAP
1899**

PHASE I ENVIRONMENTAL SITE ASSESSMENT
500 NORTH CONGRESS STREET
YPSILANTI, MICHIGAN

PREPARED FOR
DCCBC
SOUTHGATE, MICHIGAN

TTL PROJECT NO.
7615.01





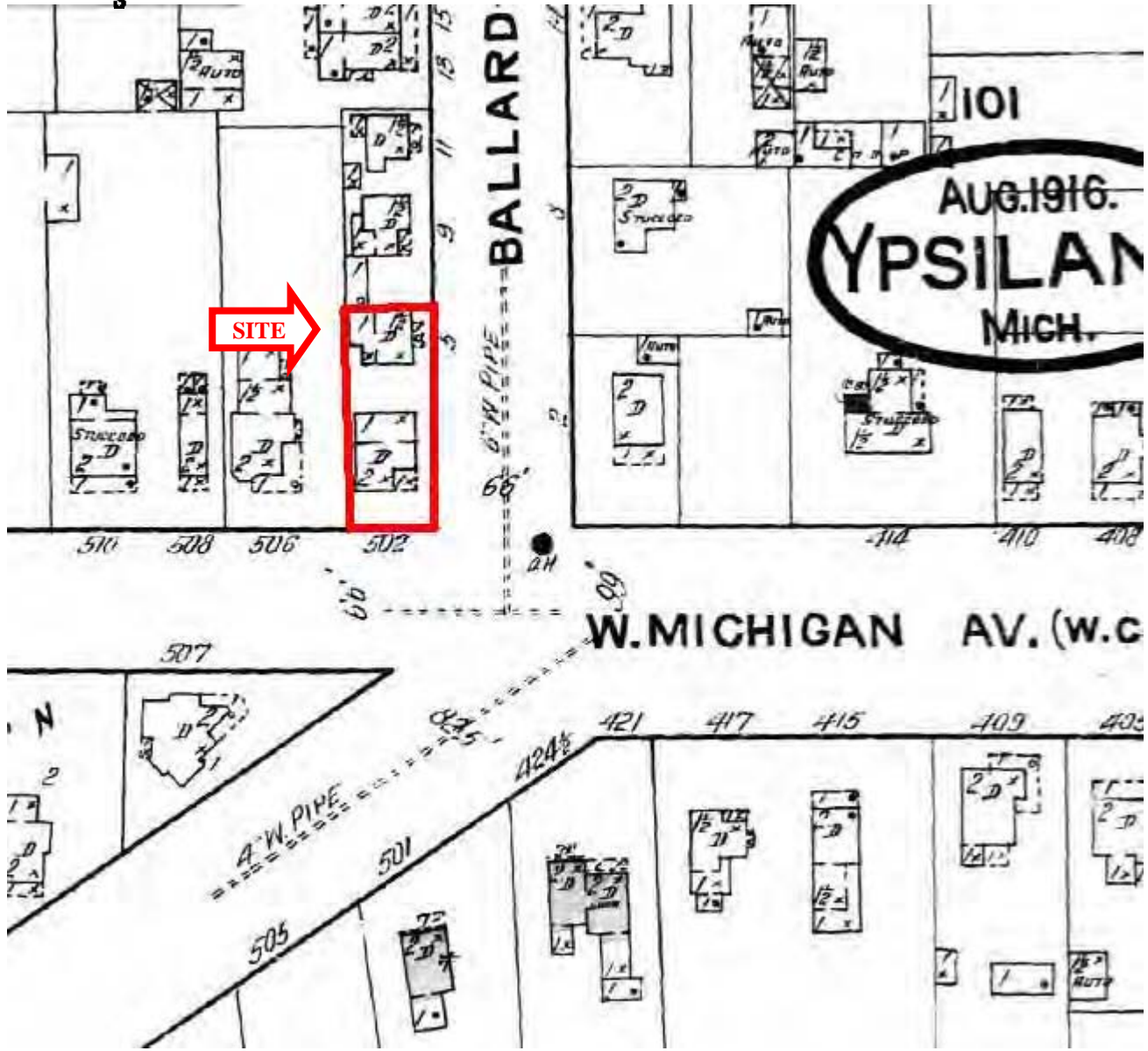
**SANBORN MAP
1909**

PHASE I ENVIRONMENTAL SITE ASSESSMENT
500 NORTH CONGRESS STREET
YPSILANTI, MICHIGAN

PREPARED FOR
DCCBC
SOUTHGATE, MICHIGAN

TTL PROJECT NO.
7615.01





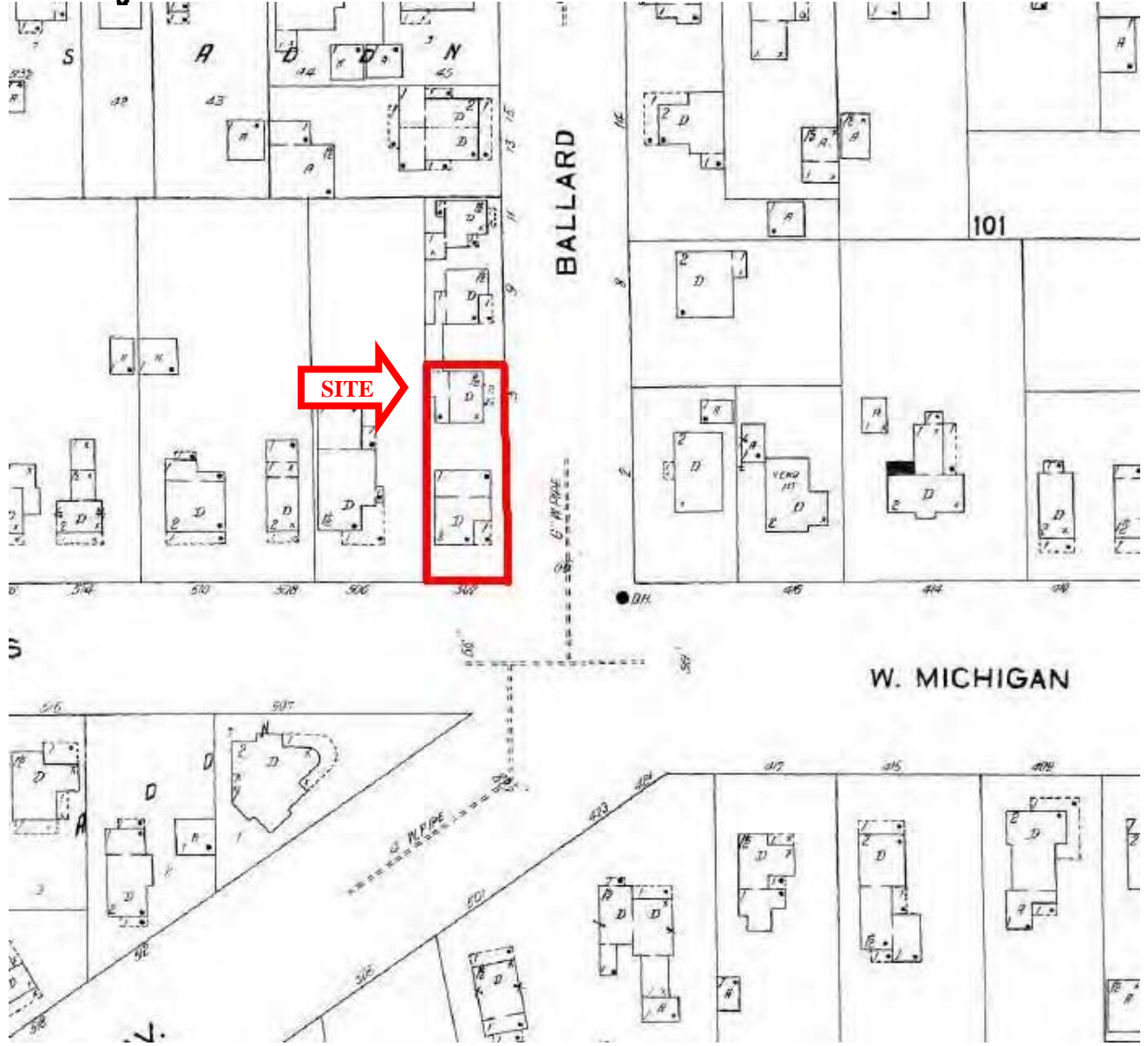
**SANBORN MAP
1916**

PHASE I ENVIRONMENTAL SITE ASSESSMENT
500 NORTH CONGRESS STREET
YPSILANTI, MICHIGAN

PREPARED FOR
DCCBC
SOUTHGATE, MICHIGAN

TTL PROJECT NO.
7615.01





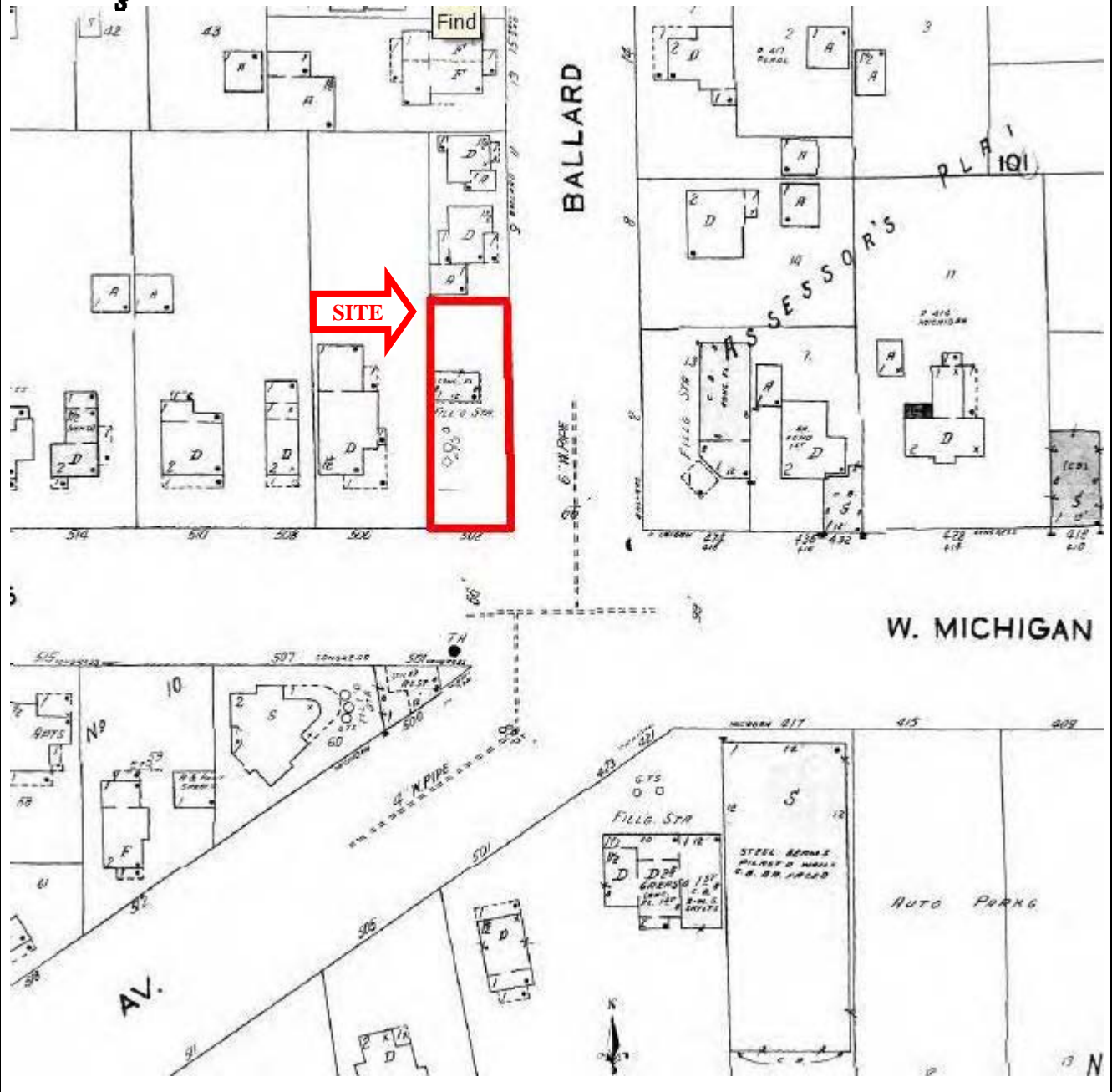
**SANBORN MAP
1927**

PHASE I ENVIRONMENTAL SITE ASSESSMENT
500 NORTH CONGRESS STREET
YPSILANTI, MICHIGAN

PREPARED FOR
DCCBC
SOUTHGATE, MICHIGAN

TTL PROJECT NO.
7615.01





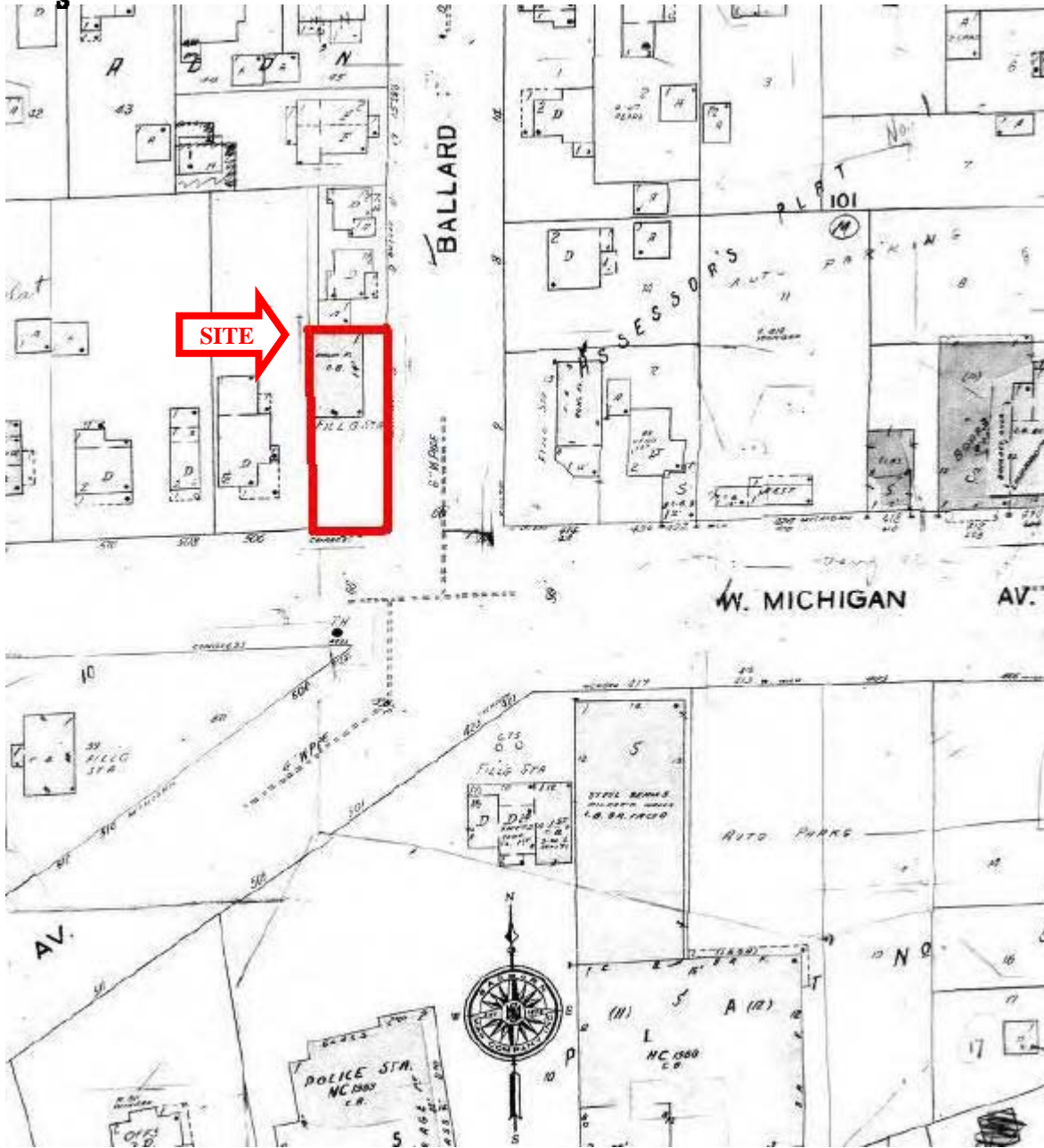
**SANBORN MAP
1950**

PHASE I ENVIRONMENTAL SITE ASSESSMENT
500 NORTH CONGRESS STREET
YPSILANTI, MICHIGAN

PREPARED FOR
DCCBC
SOUTHGATE, MICHIGAN

TTL PROJECT NO.
7615.01





**SANBORN MAP
1964**

PHASE I ENVIRONMENTAL SITE ASSESSMENT
500 NORTH CONGRESS STREET
YPSILANTI, MICHIGAN

PREPARED FOR
DCCBC
SOUTHGATE, MICHIGAN

TTL PROJECT NO.
7615.01



APPENDIX D
CITY DIRECTORIES

R. L. POLK & CO.

NEW YORK - DETROIT - CHICAGO

We furnish accurate
up-to-the-minute
LISTS
Any Business—Any Locality

246

(1931) R. L. POLK & CO.'S

CHICHESTER—Contd

- 329 Vacant
- 331 Harris Wm H
- 437 Perry Jos P
- 438 Lynn Robt
- 441 Ware Lottie Mrs
- 442 Jeans Edw
- 443 Leggett Henry

CLARK—From Factory south, 1
west of S Grove
es Rayno Gravel Pit

COLLEGE PL—From 617 Wash-
tenav av south, 1 west Ferrin
115 McKenzie Mollie B Mrs
116 Welford Edw L
119 Hutton Frank G
121 Chize Eug B
122 Menzi Leonard W
123 Riggs John A
Willoughby Jack T
124 VanAken Arth E
125 Theta Sigma Upsilon Sor-
ority

- Elbridge Homer A
- 126 George Austin
- 127 Linn Elmer
- 128 Miller John S
- 129 Coffron Robt K
- Mu Sigma Chi Fraternity
- 130 Ward S Arnold
- 131 Rice Sarah A Mrs

COLLEGEWOOD AV — From
Roosevelt Blvd N in semi-circle
to Virginia rd
702 Wakeman Percival A
711 Hicks Herbert S

COLLEGE AV—From Jones av
south to Lather av, 2 west of S
Wallace Blvd

- CONGRESS** — From junction of
Michigan av and Ballard west
beyond Oakwood av
- 506 Childs Mary E Mrs
- 507 Vacant
- 508 Clarke Chas E
- 510 Holden Shirley R
- 514 Allen Frank E
- 515 Lafin Salina Mrs
- 516 Kuster Clara V
- 519 Densmore Lucia M
- Spalsbury Alice G Mrs
- 520 Leonard Edith M Mrs
- 521 Breining Chas E
- 601 Biley Chas P
- 602 Boutell Alex A
- Carl Henry
- 605 Dawson Wesley M
- 606 LaBar Chauncey F vet surg
- 609 Liechty Menno S real est
- 610 Rice Agnes A
- 612 Murphy Josephine Mrs

1129 Woodbury Ida M Mrs

- Wallace Blvd intersects
- 1202 Moore Frank C
- 1204 DeNike Albert H
- 1212 Lawton Arth A

CONGRESS S — Continuation of
Congress from 1/2 blk west of
Oakwood av extending beyond
city limits

- 1117 Wilson Eug S
- 1121 Wilson John S
- 1125 Rominski Geo J
- 1127 Cornwell Cecil H
- 1133 Bowden Floyd W contr
- 1135 Swaininger Lester L

Wallace Blvd intersects

- 1201 Mitchell Wm T
- 1205 Yeaman W Harold
- 1207 Davis Wm J
- 1208 Stewart Gerald E
- 1209 Bell Jas
- 1211 Johnson Eliz P Mrs
- 1213 Frye Grover F
- 1215 LaChance Wm B
- 1217 Chappell Everett M
- 1219 Meggison Byron W
- 1221 Milbourne Lawrence R
- 1231 Johnson Walter H

Spencer av intersects

- 1301 Weston Chas H
- 1305 Carey Clarence G
- rs Carson Wm H pntr
- ss Sinclair Annie E Mrs

CORNELL ROAD — From 1306
Washtenaw av north

- 702 Barnes Ruth A
- 706 Vacant
- 717 Vacant

COURTLAND—From Washtenaw
av south to W Cross, & west of
city limits

CROSS E — From Huron River
east, 4 north Michigan av E

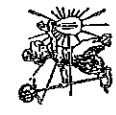
- 10 Vacant
- 15 Chipman Edgar S fill sta
- 16 Griffin Chas 2d hd gds
- Moody John
- 17 Ypsilanti Cartage & Storage
Co

Southern Michigan Transport-
tation Co

- 18 VanAken Arth S plmbr
- 19 Kroger Gro & Baking Co
- 20 Eisele Body Co
- 21 Vacant
- 23 Dillon J E Co medicine mfrs
- 24 Ring Olip filling sta
- 25 Gleason Benton A meats
- 27 Ypsilanti Sheet Metal Wks
- Wolf Gus H

Park ends

- 301 Stockdale Harry R
- 302 Schneider Louise A Mrs
- 305 Haskin Alice
- 306 Munroe Everett J
- 309 Herbst Edith Mrs
- 310 Burt Chas J
- 313 Gooding Edith B
- 314 Koch Amelia Mrs
- 315 Vacant
- 320 Norris Edw D
- 321 Mowrer Elmer E
- 322 Jewell Dan H
- 323 Lewis Leroy C
- 328 Carter Russell A
- 329 Baker Harry G
- 330 Strang Elijah L



THE DETROIT EDISON CO

Electrical Household Appliances Ranges, Refrigerators, Washers

401 S. Main St., Ann Arbor
64 N. Huron

YPSILANTI DIRECTORY OF HOUSEHOLDERS (1931) 247

- 29 Mackraft System signs
- 30 Great A & P Tea Co
- 31 Deist Victor C gro
- 34 Sinkule Matthew meats
- 35 Vacant
- 36 Coleman Saml J
- Ypsi Deconting Shop
- 37 Weber Alf E drugs
- Post Office Sta No 2
- Errower Herman F
- 38 Vacant
- 39 Smith Jas A barber
- 39-41 Oliver House hotel
- Klavitter Richd P
- 40 DeVee Morgan H barber
- 42-46 Newell Block
- 44 Davis & Co gros
- 46 McPherson & House gros
- House Arth E
- 48 Lee & Cady whol gros
- 50 Vacant
- 52 Markey Restaurant
- 54 Camp Publishing Co
- 56 Christos Geo soft drinks
- 58 Christos Geo

ne cor MCRB depot
NYCRR sta
Railway Express Agcy Inc
100 Anderson Alvin K autos

- 107 Tyrone Jesse C
- 113 Vacant
- 114 Thompson Edw I
- 115 Vacant
- 116 Belangie Neilson E
- 117 Grant Jos
- 200 Towler J Walter
- Carver Letha M Mrs
- 201 Thompson John H
- 203 Hunter Elmer J
- 204 Seitz John J
- 208 Charlesworth Royal M real
est
- 211 Vacant
- 212 Walker Geo W
- 215 Harden Jas C

301 Stockdale Harry R
305 Schneider Louise A Mrs
306 Haskin Alice
306 Munroe Everett J
309 Herbst Edith Mrs
310 Burt Chas J
313 Gooding Edith B
314 Koch Amelia Mrs
315 Vacant
320 Norris Edw D
321 Mowrer Elmer E
322 Jewell Dan H
323 Lewis Leroy C
328 Carter Russell A
329 Baker Harry G
330 Strang Elijah L

1931

215 F. HURON ST. SAM C. ANDREWS
Sanitary & Heating ENGINEER
PHONE 7102
215 EAST HURON ST. PHONE 7102
ANN ARBOR

Insurance THE C. MACK AGENCY

All Kinds

More goods are bought and sold through th
Classified Business Lists of the Directory

LL PAPER WENZEL'S

WESTIC and IMPORTED PATTERNS 207 E. LIBERTY ST. PHONE 6713 ANN ARBOR

264 (1931) R. L. POLK & CO.'S

- MICHIGAN AV W.—Cont'd**
 19-20 Ypsilanti Savings Bank
 190 Rochester Cut Rate Store c/o Harmon Intersects
 101 Lamb John G & Son gro
 102 Burton's dry gds
 103 Max's Family Shoe Store
 103½ Hallock John F
 104 Grady Fred
 105 Hayes Wm G jwr
 106 Curtis Darwin Z confr
 107 Ypsilanti Fish Market
 107½ Vacant
 108 Miller's Shoppe ladies' wear
 109 Hart Jas M barber
 109½ Crouse Electric Shop
 110 M & F Simpson mlnry
 111 M & S Store auto accessories
 112 MacAllister Drug Co
 113 Mark's Stores Inc auto sups
 114 Wild & Co clo
 115 Great A & P Tea Co
 116 Webb & Marris dry gds
 117 Hawthorne Shop The wom-
 en's wear
 118 Weinmann-Matthews Co
 drugs
 119 Gauss Baking Co
 Dundon Anna Mrs
 120 Dundon Avis J
 120½ Holden W E & Co clo
 121 Martin Walter W chiro
 121 Walk-Over Boot Shop
 121½ Willoughby Bros shoes
 122 Smith Homer V
 122½ Mallencamp Edw A clothing
 123 Freed & Co tailors
 123½ Kroger Gro & Baking Co
 124 Shaefer Hdw Co
 125 City of Ypsilanti gas dept
 City Engineering Office
 125-27 I O F Hall
 126 Vacant
 127 Scharfrik Emanuel J meats
 Farindas John fruits
 128-30 Hewitt Block
 Wiesnerbacher Max women's
 furns
 130 Brown Lee N lawyer
 Brown Craig L real est
 Fletcher & Fletcher clo
 McPhee Wallace M tailor
 Peoria Life Insurance Co
 LaRue John D ins
 Iron Plumbing Specialty
 Mfrs Assn
 303½ Rowe Ernest E
 305 Huron Press The
 Campbell Edw D
 307 Fetters Martin
 309 Warren Jas P dentist
 311 Vacant
 312 Stephens Otis E
 Stephens Nellie H real est
 Washington Intersects
 133 First Natl Bank Bldg
 First Natl Bank
 Highland Cemetery Assn
 Bairs Harold D phys
 Williamson Fredk B phys
 Wright Walter J phys
 Washington Intersects

THE MAYER-SCHARER CO.
 STATIONERS, PRINTERS, BINDERS
 OFFICE OUTFITTERS
 PHONE 4515
 MAIN ST.

NEW EDITION
Polk's Dental Register of the United States and Canada
 The splendid features of past editions are retained and many new, useful and interesting features have been added.
R. L. POLK & COMPANY, PUBLISHERS
 CHICAGO, ILL., U. S. A.
 367 W. Adams Street

YPSILANTI DIRECTORY OF HOUSEHOLDERS (1931) 265

- 313 Campbell Albert D
 Hess Gerald
 316 Ypsi-Ann Tea Room
 Harneff Norman E
 317 Schill Tire Co
 Shipman Mary Mrs
 318 Willett's Super Service filling station
 319 Vacant
 323 Clifford Lorinda S Mrs music tchr
 401 Lucking Ettie Mrs
 402 Hull Anna L Mrs
 405 Young Kath nurse
 405 Mansfield Ellen O Mrs
 408 Gallett Bessie A Mrs
 409 Baker Henry B
 410 Hendrickson Wm A
 414 MacAllister John E
 415 Renton Wm R
 416 Michos Anastasios G
 417 Abbott Gasoline Co filling sta
 421 Crippen Geo S
 421 Bailey Clara Mrs
 423 Lavender Jeannette M Congress begins
 ne cor White Star Refining Co filling sta
 501 Augustus J Frank
 505 Hayes Geo W
 511 Wallace-LaCoie F
 Wallace Donald F
 512 Andrews Oscar B
 518 Kroh A Marvin
 522 Davis Harold L confr
 523 Wallace Nathan P
 Wallace Furn Shop uphol
 528 Vacant
 601 Fox Alex L
 602 Kirk Wm
 Connell Jennie A Mrs
 603 Fox Tent & Awning Co
 605 Vacant
 606 DeLaforce Mary E Mrs
 607 Johnson Geo A
 608 Schniving Wm H
 610 Torrey Margt C Mrs
 611 Burtis John A
 613 Hall Ross R
 615 Smith Root D
 616 Leal Oliverio
 701 Fuller Mary A Mrs
 702 Gates Danl O
 Gates Milo E pntr
 703 Sturton Mary E Mrs
 706 Gibson Leon F
 707 Cady Frank
 710 Davis Ida C Mrs
 Belden Jas C
 Simons Lucy D Mrs mus tchr
 Simons Kenneth C confr
 711 Youngs Kenneth C mus tchr
 Ainsworth Wm bldg begins
 714 Vacant
 716 Kenney John T
 718 Powell Chas W real est
 719 Johnson Jay M
 725 Wanky Mark W
 727 Thomson Mehrran K
 731 Titus Anna M Mrs
 Normal S ends
 801 Vacant
 804 Reed Embert E
 806 Smith Austin F
 Hawkins Intersects
 809 Vacant
 Summit S ends
 825 Downing E Estelle
 Cooper Grace P
 922 Begole Mac F
 924 Begole Frank S
 925 Simpson Chas O
 926 Begole Frank S filling sta
 928 Warner Jas Dairy Inc
 1002 Haydon Clifton P City limits
 Warner av begins
 1063 Wisard E W fruit grower
 1004 Indian Gas Station
 ss Ypsilanti Auto Paris
 Butler Saml L
 1024 Warner Jos E
 Wallace bldg ends
 Firwood begins
 ss 1 w Button O real est
 Elder begins
 ss Rhodes Harvey F
 Cameron Maude
 Bailey Fred
 Miller Guy C
**MIDDLE DRIVE—From 700 Fer-
 tis S to Ainsworth dr, 2 west of
 Hamilton S**
 102 Hewett Walter
 104 Loeffler Roy
 106 Laidlaw Walter
 106 Sutherland Walter J
 107 Myers Ronald E
 204 Hughes Emily W Mrs
 205 Cheeseman Ralph C
 206 Miller Carl L
 208 Wolford Chas W
**MILDRED—From Arnet east to
 Emerick, 4 south of Michigan
 av E**
 107 Lucas Fredk A
 111 Townsend Leo
 113 Kramer Effner
 114 Fressler Wilmer J
 115 Day Saml
 116 Harden Orval
 118 Benedict Frank E

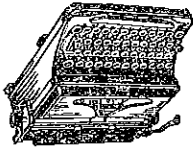
FURRIERS
 EST. 1904
Zwerdlings
 ZWERDLING BLDG
 ANN ARBOR, MICH.
 215-217 EAST LIBERTY ST.

Furs For the Whole Family

AG

ION
DE
NY
TY
 nal
 as
ERS
 an
 in
 that
 be
 d
 or
 it
IG
HAT
OLK
ERS

E. S. BARNARD
 1931
 SUBDIVIDER
 INSURANCE
 Phone 7549
RENTALS
 REAL ESTATE
 FARM AND CITY PROPERTY
 26-27-28-29 Wuerth Arcade Bldg., 320 S. Main St., Ann Arbor



Fountain Pens
Pen Repairing
Student Supplies
Leather Goods
Stationery
Expert Typing

RIDERS

PHONE 8950

302 S. STATE ST.

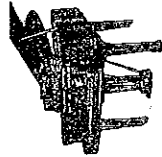
Typewriters
Adding Machines
Duplicators
Office Equipment
Office Supplies
Repair Service



GRINNELL BROS. MUSIC HOUSE

Steinway and Grinnell Pianos
Hammond Organs—RCA and Philco Radios
Musical Instruments—Sheet Music and Records
Norges Refrigeration—Washing Machines

323 S. MAIN ST. PHONE 7312



254

(1937) R. L. POLK & CO.'S

CAMPBELL AV.—Cont'd
598 Curtis Harold L. Mrs. ©
601 Regetz Estelle Mrs. ©
609 Siders Leo J.
610 Stoum Basil C.
617 Snyder Earl R. ©
625 Bristol J. Bird F. jr.
626 Laurain Benj. H.
632 Deave Morgan H.
642 Woodside Harold B.
649 Flanagan Thos. ©
658 Laurain Benj. F. ©
665 Sprague Chas W. ©
668 Schock Bessie A. Mrs.
673 Avery Henry G.
674 Bordine Gerald R.

CAROL—From 520 E Holmes rd north to limits, 2 east of Prospect
935 Cline David

CARVER AV.—From 510 Holmes rd north to limits 1 east of Prospect
922 Messner Edw M.
934 Egbert Wm. A. ©
950 Schwartz Kenneth J. ©
955 Humphrey Howard W. ©
986 Parker Benj. ©

CATHERINE — From S Huron west, 3 south of W Michigan av
109 Kishlar Alice M. Mrs.
111 Wiederhoft Minnie L. © F
115 Weston Eleanor A.
S Washington intersects

208 Robbins Max
309 Warner Mary Mrs.
315 Robertson Garther
CENTER—From E Michigan av south, 1 west of limits
5 Frick Frank M.
11 White Chas A.
21 Frick Geo A.
rear vacant

22 Barrett John P.
25 Ankeny Floyd L. ©
26 Heath Lena Mrs. ©
30 Kroc Anna Mrs. ©
31 Eowman Oscar C.
33 White Anthony C.
34 Hlavin Marie Mrs.
39 Woodard Arth F.

CHARLES—From E Cross north, 1 east of N Prospect (No houses)

CHICHESTER — From Race south, 1 east of S Huron
314 Carter Danl.
317 Wright Chas. © Mrs. ©
318 Williams Kath. © Mrs. ©
321 Wright Robt. © E. ©
322 Neeley Howard E. Mrs. ©
327 Morris Margt E. Mrs. ©
329 Boswell Eliz Mrs.
331 Harris Wm H. © E. ©
442 Fletcher Chas E. ©
442 Jeans Edw. ©

CLARK—From Factory south, 1 west of S Grove (No houses)

CLARK RD.—From N River east, 1/2 mi north of Holmes rd
320 Wright Henry D. ©
328 Schock Clarence J. ©
366 Schock Robt J. ©
420 Yoakam Chester F.
N Prospect intersects
700 Hubbell Clyde W.
706 Morris Chas D. ©
768 Wilde Wm J. ©
820 Schummi Otho C. ©
Sweet rd ends

912 Weber Fred C.
919 Curry Jas.
936 Younglove Jesse B.
960 Bishop Harry W. ©

COLLEGE PL.—From 617 Wash-tenaw av south, 1 west of Per-rin
115 MacKenzie Mollie B. Mrs.
Kappa Mu Delta Sorority
116 Wilber A. Mills
119 Ambrose Maxwell J.
Hutton Frank G.
Jackson Adella R.
121 Tandyln Wm J.
122 Grant Gertrude Mrs.
123 Riggs Della E. ©
124 Willoughby John T.
124 VanAken Helen Mrs.
125 Paul Clayton J.
126 Wortley Gordon E.
126 Lord Francis E.
129 Coffron Robt K. ©
130 Wiard S. Arnold. ©
131 Rice Sarah A. Mrs.
COLLEGEWOOD AV.—From Roosevelt Blvd N in semi-circle to Cornell rd
702 Sellers John A.
711 Titiriga Andrew

CONGRESS — From junction of Michigan av and Ballard west beyond Oakwood av (Dividing line for north and south streets)
500 Eckert & Lounsbury fill sta
506 Childs Mary E. Mrs. ©
508 Clark Chas E. ©
510 Gray Lawrence C.
514 Allen Frank E. ©
515 Orr Chas. ©
516 Kuster Clara V. ©
519 Hunt Jas A.
520 Home Apartments
Apartments:
1 Forche Arth C.
2 Young Robt H.
3 Godboode Henry
4 Hornberger Carl
5 Lenning Theo R.
Street continued rear Slater Alber. W

521 Breilley Chas E. ©
501 Riley Chas P. ©
502 Boutell Alex A. ©
Young Eliz Mrs M.
803 Dawson Wesley M.
806 Stanton Carl.
809 Crawford Wm K plmbr
810 Knight Joanna O Mrs real est

Blackburn Sumner A.
612 LaChance Lyman J.
614 LaChance Wm B.
615 Richards John H. C.
Hubbard Howard
616 Harris John G mig chemist
617 Luebke Edw C.
Vinson J Lester
618 Claire Rene P.
700 Powers Ernest A.
Drefke Carl L Mrs. ©
701 Geer Kittie A Mrs. ©
702 Corbelle Lewis G.
703 Korbel Jos F.
704 Anderson Clifton F.
Davidson John A.
707 McCulloch Jos H. ©
708 Baker Grant S photog
709 Parish Jesse E. ©
Parish Cottage restr
711 Corbett Clarence W.
712 Rogers Jay R real est
Townsend Harold
715 Challis Chas. ©
717 King Elmer R.

Normal intersects
801 Alexander Wm E.
Alexander's Home Bakery
803 Beckington Mark F.
Goodwin Esther
Rice C Alf.
805 Gable Olive Mrs.
807 Gaecke Wm P.
809 Wieber Horace Z. ©
810 Loeber Henry ©
Gress Ernst
812 Vacant
813 Shepherd Ethel D Mrs.
814 Baker Bradley C.
Summit intersects

908 Summit Grocery
912 Weiner Michl.
915 Beal Vincora M. ©
914 Scott Henry M. ©
915 Lucking Geo S. ©
916 Ring Floyd E.
920 Greenman Bessie Mrs. © pntr
Shallow Bernard H.
922 Hamilton Sol S. ©
924 Alban Marco H. ©
930 Leighton Herbert J. ©
932 VanRiper Clarence A. ©
934 Elliott Chas M. © Elm intersects

1211 Johnson Eliz F Mrs. ©
1213 Frye Grover F. © mach
1215 Marr Geo K.
1217 Chappell Everett M. ©
1219 Reed Geo L.
1221 Hammond Leon M. ©
1231 Raymond Jos J. © Mansfield ends
Spencer av begins
1301 Rendel Ireland P. ©
1305 Carey Clarence G mkt gdnr
City Limit
1420 Carson Wm H. © pntr
1515 Sinclair Annie E Mrs. ©

Flowers

MEMBER FLORIST'S TELEGRAPH DELIVERY

106 E. Washington St.
Phones 9690-4151

Ann Arbor

'937

COAL all kinds of
MAIN OFFICE: 207 HILL ST.
STOKER-COAL - SOLE AGENTS - PETROLEUM
PHONE 7514 - RES PHONE 8336

YPSILANTI DIRECTORY OF HOUSEHOLDERS (1937) 255

1002 Fairchild Nathan ©
1004 Ferguson Lee J.
1008 Elliott Leslie N.
1010 Whiting Fredk G.
1012 Ackmoady W. B.
1014 Fogg Harry.
1016 Albertson Verne
Hartman Myrth E Mrs.
1018 Bird Geo L. ©
Oakwood av begins
Recreation Park
1106 Ranney Vere J.
1112 Vacant
1114 Burrell Leon Y. ©

CONGRESS N — Continuation of Congress from 1/2 block west of Oakwood av extending beyond city limits
1120 Congdon A Reynolds ©
1123 Chapman Jos R. A. ©
1124 Willoughby Geo A. ©
1125 Ball Dan L.
1127 Fleming Clarence W.
1129 Smiggen F Geo.
Wallace Blvd intersects
1202 Wood Alma E. Mrs.
1204 Hipp Carl F.
1212 Thorpe W Sylvester
1215 Hubscher Julius A.

CONGRESS S — Continuation of Congress from 1/2 block west of Oakwood av extending beyond city limits
1117 Brand David G.
Wilson Esther Mrs. ©
1121 Wilson John S. ©
1125 Rominski Geo J. ©
1127 Wales Glen E.
1133 Harris Eug C. ©
1185 Peebles Howard S.
Wallace Blvd intersects
1201 Payne Bert E. ©
1205 Yeatman W Harold ©
1207 Cady Geo R. © pntr
1208 Forner Ralph J.
1209 Wood Geo R.
1210 Carly Fred W.
Qwendale ends

1211 Johnson Eliz F Mrs. ©
1213 Frye Grover F. © mach
1215 Marr Geo K.
1217 Chappell Everett M. ©
1219 Reed Geo L.
1221 Hammond Leon M. ©
1231 Raymond Jos J. © Mansfield ends
Spencer av begins
1301 Rendel Ireland P. ©
1305 Carey Clarence G mkt gdnr
City Limit
1420 Carson Wm H. © pntr
1515 Sinclair Annie E Mrs. ©

1211 Johnson Eliz F Mrs. ©
1213 Frye Grover F. © mach
1215 Marr Geo K.
1217 Chappell Everett M. ©
1219 Reed Geo L.
1221 Hammond Leon M. ©
1231 Raymond Jos J. © Mansfield ends
Spencer av begins
1301 Rendel Ireland P. ©
1305 Carey Clarence G mkt gdnr
City Limit
1420 Carson Wm H. © pntr
1515 Sinclair Annie E Mrs. ©

SCHAIBLE MOTOR SALES, Inc.

STUDEBAKER DISTRIBUTORS

310 EAST WASHINGTON ST., ANN ARBOR, MICH.
Used Car Department, 215 S. 5th Ave.

Phone 2-3511



1937

SCHNEIDER FURNINGS

Plumbing • Heating • Repairing • Filters

Pumps — Softeners — Filters

221 SOUTH FOURTH AVENUE

PHONE 3207

YPSILANTI DIRECTORY OF HOUSEHOLDERS (1937)

- 316 Hill Billy Hamburg Steard
- 317 Goodyear Service Bires
- Schill Time Co
- Willard Service Station
- 317 1/2 Shipman Mary Mrs @
- 318 Jacob Bros O Mrs @
- 319 Williamson Fredk B phlys
- 323 Williamson Fredk B Dr
- Hamilton intersects
- 401 Becker Albert W
- Lucking Etha S Mrs @
- 402 Hull Anna L Mrs @
- Young Cath
- 405 Maunsheld Grace E @ mus
- tchr
- 406 Brooks Danl R gro and meats
- 408 Brooks Danl R
- 409 Baker Henry B @
- 410 Hendrickson Wm A
- Pedun Leonard
- 414 MacAllister Maude C Mrs @
- 416 Renton Wm R @
- Boyd Clifford H
- 416 Michos Anastasios G @
- 417 Vacant
- rear Bradshaw Thos H
- 420 Socony-Vacuum Oil Co fill
- sta
- 421-23 Ludwig Service Station
- fill sta
- 421 Ludwig Bessie M Mrs
- 423 Maiboy Harrison
- Ballard begins
- Congress begins
- 500 MacDonald Ice Cream Parlor
- 501 Augustus J Frank @
- 505 Hayes Geo W @ real est
- 510 Freatnan Ellis B 2d hd furn
- 511 Wallace Donald F
- 512 Vogler John
- Rumbenger Alvin E @ pntr
- 518 Trubin Mertie Mrs
- 522 Stalling Virgil
- Ramsey Marvin R
- 523 Wallace Nathan P @ furn
- repr
- 526 Esternmyer Peter P
- 601 Fox Alex L @
- 602 Beal Chester
- 603 Fox Tent & Awning Co
- 605 Acker Harold M
- 606 DeLaforce Mary E Mrs @
- 607 Martin Jas S
- 608 Schmiring Eliz Mrs @
- 610 Davis Laura F Mrs
- 611 Burtis John A @
- Smyth Geo
- 613 Heal Ross R @
- 615 Smith Robt D @
- 616 Wynn Junie E
- 701 Gotts Harold A
- Thorp Jas G
- 702 Gates Danl O @
- Gates Milo E pntr
- 708 Fogg Russell D
- 708 Gibson Leon F @
- 707 Cady Frank @
- 710 Davis Ida C Mrs @
- Simons Lucia D Mrs mus tochr
- Bradley Bruce L
- Crane Ronald E
- Mayo Louis
- 711 Crist Lillie Mrs
- W Ainsworth blvd begins
- 71 1/2 Palmer Lloyd @
- 716 Kehler Hermann
- 718 Kent Wm E @
- 719 Wilkins John H
- 725 Holt Drew S
- Peters Roy S
- 727 Adams Ralph W structural
- eng
- 731 Titus Anna M Mrs @
- S Normal ends
- Hawkins begins
- 801 Moore Hamilton F
- 801 Smith Andrew D
- 804 Baggett Atlas @
- Heron Jas
- 806 Smith Austin F @
- Smith A F & Son elec contrs
- 809 Lamont Geo R
- S Summit ends
- 825 Downing E Estelle @
- 915 Budd Clyde fill sta
- 922 Begole Mac F @ ins
- 924 Begole Frank S @
- 925 Simpson Mardne Mrs @
- 926 Begole Frank S fill sta and
- gro
- 928 Warner Dairy
- Second av begins
- 1002 Tedder Paul D
- 1003 Ward E W fruit grower
- 1004 Vacant
- City limits
- Warner av begins
- 1024 Warner Jos E
- Wallace blvd ends
- 1145 Ypsilanti Auto Parts Co
- Butler Saml L
- Cline Rafeigh R
- 1315 Spencer Guy A @
- Elder begins
- 1385 Boutell Nelson D
- NEEDLE DRIVE—From 700 S Fer-
- rns to Ainsworth dr, 2 west of
- S Hamilton
- 102 Hewett
- 103 Hart J Knowell @
- 104 Bonner Collin F
- 105 Lee Herbert J

PROMPT PRINTERS

DAVIS & OHLINGER

109-11 E. Washington St.
Ann Arbor, Mich.
Telephone 8132

Choice Cut Flowers and Decorative Plants

Floral Designs a Specialty

220 Chapin St. Ann Arbor Phone 6805

MICHIGAN AV W—Contd

- 119 Gauss Baking Co
- Dundon Anna Mrs
- Dundon Avis J
- 120 Allison Clothing Store
- 121 Walk-Over Boot Shop
- Willoughby Bros shoes
- 121 1/2 Lunnest Wesley H
- Curtis Howard A
- 122 Mellicencamp Bdw A clothing
- 122 1/2 Freed & Co tailors
- 123 Peerless Restaurant
- 123 1/2 Alford Mary Mrs
- 124 Shaeffer Hdw Co Store No 2
- 125 City Gas Dept
- City Engineering Office
- Natl Re-Employment Serv
- 125-27 I O O F Hall
- I O O F Ypsilanti Lodge No
- 548
- Veterans of Foreign Wars Ypsi
- Post No 2408
- Veterans of Foreign Wars
- Auxiliary Ypsi Post No 2408
- 126 Parstye (the women's wear
- Reader Wm J mlmr
- 127 Quality Meat Market
- 128-30 Hewitt Block
- Cunningham's Drug Stores
- Inc
- Alliance Life Ins Co of Peoria
- Ill
- Blind T H & Co Inc financing
- Bower Ross E ins and real
- est
- Cleary & Welns lawyers
- Curtis & Co acct
- LaRue John D ins
- LaRue ins Agcy
- Mich Mut Liability Co of
- Detroit
- 183 Natl Bank of Ypsilanti Bldg
- Natl Bank of Ypsilanti
- 2d E Highland Cemetery Assn
- First Natl Bank receiver's
- office
- Barrs Harold DeB surgeon
- Wortley Geo R ins
- Wright Walter J phys
- Washington intersects
- 200-12 Kresge Block
- 200-02 Kresge S S Co 5c to 25c
- store
- 201 Avon Annex Lunch
- 202 1/2 Haig Williams & McLane
- Inc investments
- Hutton Frank G dentist
- Lawrence J Don lawyer
- Martin Ward W chiropractor
- Hoffman Clyde
- 203 Bazley Cash Mkt meats
- 204 Haig Pharmacy The
- 205 Avon Restaurant
- 205 1/2 Alex Constantine
- 206 Dunlap & Son gros
- 207 Mich Restaurant
- 208 Clarke-Augustus Furn Co
- 209 Alex Shoe Repair Shop
- 209 1/2 Komosinski Alex
- 210 Grinnel Bros Music House
- 211 Mack & Mack furn
- McAndrew Atwood R funeral
- dir
- Ypsilanti Bldg & Loan Assn
- 212 Michos Anastasios G contrl
- 212 1/2 Harris L Henry
- 213-15 Dawson Martin Co bldrs
- supplies
- Auto License Bureau (sec of
- State office)
- 214 Western Union Teleg Co
- 216 Hotel Washtenaw
- Batshelder Wm P
- Marder John I
- Marder Travel Bureau
- Ebeling Curtis M restr
- American Legion Post No 282
- rear Dupuis Sign & Sales Co
- 217 Woodward & Baker meats
- 217 1/2 Howard Henry C
- 218 Perfect Clnr Co The clo clhrs
- 220 Washtenaw Sport Shop
- 224-26 Wuerth Theatre
- 224 Moffett & Frank shoes
- Brandt Will A
- 226 Spratt's Jack Lunch
- 226 1/2 Kolehewer Herman C
- Holy Grace E Mrs
- 228 Ypsilanti Art Shop
- 228 1/2 VanEtten Ernie
- 230 Fuller's Drug Store
- 230 1/2 Vacant
- 232 Lafontin Ernest J contr
- 232 1/2 Brososky Frank A
- 234 Strong Leon W shoe repr
- 234 1/2 Brososky Wilbur F
- se cor Post Office
- Adams intersects
- 300 Cleary College
- 301 Ypsilanti Board of Commerce
- Ypsilanti Credit Bureau
- 301 1/2 McKinstry Jessie Mrs
- 303 Smith O F Co (br) gros
- 303 1/2 Hayden Frances L Mrs
- 305 Huron Press Time printers
- 305 1/2 MacVicar Mary E Mrs
- 307 Agla Blake E
- 309 Warren Jas P dentist
- 311 Mitzi Beauty Shoppe
- Schlecht Marion E Mrs
- 311 1/2 Woodward Pansy S
- 312 Stephens Ohio E
- Stephens Nellie H Mrs ins
- 313 Buttans Arombald H @ real
- est and ins

WASHTENAW LUMBER CO.

"Good Lumber All The Time—One Piece or Carload"

304 DEPOT ST. PHONE 6613

LANDY FURNITURE CO.

CLARK RD E—Cont'd
 964 Smith Harold
 1165 Garrison Geo W
 1193 Rogers Burnie D

CLARK ROAD W—From N River west beyond LeForge rd, 1 north of Huron River
 LeForge rd intersects
 350 Nanny Genevieve R Mrs @
 375 Everett Gerald W @
 415 White Lawrence L @
 478 Stevens Nelson F @
 590 McGrannis Leslie E @
 650 Skinner Selena @
 830 Sellers Geo @
 990 Kruse Walker J @
 1090 Kruse Robt A

CLUB VIEW DRIVE (Club View Sub Div)—From Pinehurst av west and north to 3500 Packard rd
 Pinehurst av begins
 Longfellow av begins
 Burns av ends
 Longfellow av ends
 Ford ends

302 Alunt Fred L @
 306 Fischer Fred L @
 314 South Gertrude
 316 Haviland Lee V @
 324 Sniggen Frank G @
 330 DeHaan Win @
 338 Hart Chas K

CLUB VIEW SUBDIVISION — 1/2 mile west of city limits on Packard rd
 Cambridge rd ends
 1303 (new house)
 Cornell rd intersects
 City limits
 Grand bld intersects
 Courtland av ends (not open)
 Kewanee av intersects (not open)
 Bellevue av intersects (not open)
 Hewitt rd intersects

COLLEGE PLACE — North 1 block to 700 Washenaw av
 115 Porter David H Rev @
 116 Rorobacher Edith Mrs @
 119 Hawkins Jas R @
 121 Corbille Jos @
 122 McCormick Metilda Mrs @
 123 Grant Gertrude E Mrs @
 123 Ariggs Della E @
 124 Wiloughby Jack T
 McKenzie Mollie E Mrs
 124 Warner Frank J @
 125 Coffron Robt K
 126 Kisor Luthie rw
 126 Kisor O Allen @
 127 Howard Roscoe J
 127 Howard Harry L @

128 Miller John S @
 Sirko Jas W
 129 Dignan Henry Mrs @
 A Love H Hallett
 130 Ward S Arnold @
 131 Arice Sarah A Mrs @
 Brown John
 O'Hara Robt J
 Royal Jennie M Mrs
 134 Stepler Harold
 Stepler Harry

COLLEGEWOOD DRIVE—From 614 Roosevelt, bld northeast, north and west to Hewitt road
 616 Ballew M Esther @
 702 Sellers John A @
 711 Scheffler Carl J
 Ainsworth la ends
 Kingwood av begins

802 (new house)
 803 Powers Chester A @
 Hillside ct begins
 Cambridge ends
 1203 Redinger Walter @
 1204 Smith Ralph V @
 1205 Adelson Marvin L @
 1207 Miller Irvin @
 1209 Zeininger Hillard @
 1210 Helzerman Frank R @
 Cornell rd intersects

1308 Howe Edw V @
 1308 Caul Melita Mrs @
 1307 Elhott Guy C @
 1308 Koenn Herman L @
 1308 Wolfe John W @
 1309 Danser Robt @
 1310 Dignan John @
 1311 Bickel Basil E @
 1312 Faupel Maurice J @
 1314 Corlin Matthew @
 1315 Cleary Chas B @
 1316 Pepper Melbourne A
 1317 Spicer Robt L @
 1318 Parker Hector J @
 1319 Hadden Win J @
 1320 Greenstein Sidney @
 1321 Wilcox Maurice D @
 1322 Organ Jas E @
 1323 Harris John A @
 1325 Cook Rose E Mrs @
 1326 Reiman Win F @
 1328 Schaerer Fred
 Grand bld intersects

CONGRESS—From 500 W Michigan av to Ballard west to junction of North Congress and South Congress, dividing line for north and south between Ballard and North Congress
 500 Lounsberry's Standard Service filling sta
 506 Childs F Hazel @
 508 Squiers John C @
 510 Gray Lawrence C
 514 Allen Frank E @
 515 Orr Chas @ landscape gdnr
 516 Kuster Clara V @
 Holden Thos S

CONGRESS—Summit intersects
 908 Summit Grocery
 912 Reddaway Don @
 913 Beal Fannie E @
 914 Diny Bernard H
 McCurry Duane
 Outlaw Hershel
 Schultz Jos
 915 Lucking Geo S @
 916 Aring Floyd E @
 920 Munroe Ernest L
 922 Hamilton Solomon S @
 924 Alban Marco H @
 930 Leighton Herbert J @

Moyer-Fletcher Studio

Where the Best Portraits Are Made

46 E. Cross St. At the Depot Phone 654



Detroit Auto Inter-Insurance Exchange
Auto Insurance at Cost
 Ypsilanti Phone 222 Ann Arbor Phone 2-5566

CONGRESS—Cont'd
 519 Smith Layle D @
 520 Home Apts
 bsnt vacant
 Apartments:
 1 Vacant
 2 Coons Chas P
 3 Vacant
 4 Vacant
 5 Vacant
 6 Vacant

Street continued
 rear Slater Albert W @ Mrs @
 521 Breining Carrie M Mrs @
 Ven Baalen Earl
 602 Boutell Alex A @
 605 Dawson Wesley M @
 606 Stanton Carl
 609 Crawford Wm K @
 610 Knight Joanna O Mrs real est @

612 McGovern Jenette Mrs
 614 Riley Geo L
 615 Southgate Robt @
 616 Harris John C mfg chemist
 617 Shiel Geo H @
 618 Brewer Adolph P
 700 McKenna Wm L
 701 Allison Alton M
 702 Black Robt F @
 703 Bushong Paul E
 704 Ensign Elmer E
 Morris Alf J

707 McCulloch Jos H @
 708 Baker Grant S @ photog
 709 Parrish Jesse E @
 711 Dachsner Floy Mrs
 712 Rogers Jay R @
 Fairney Lewis F
 Wilcox Jas H
 715 Nielsen Gordon F @
 717 Halsey Geo R pnlr @
 Normal intersects

801 Alexander Win E @
 803 Heininger Fred C @
 804 Eslick Gerald C
 Deed Harry E
 805 Ambrose Lois M Mrs
 807 Fitzgerald Virgil W
 808 Wilber Horace Z @
 810 Loehr Henry A @
 810 1/2 Wheeler Willis C @
 812 Albertson Vera F
 814 O'Farrell Oramel
 Summit intersects

908 Summit Grocery
 912 Reddaway Don @
 913 Beal Fannie E @
 914 Diny Bernard H
 McCurry Duane
 Outlaw Hershel
 Schultz Jos
 915 Lucking Geo S @
 916 Aring Floyd E @
 920 Munroe Ernest L
 922 Hamilton Solomon S @
 924 Alban Marco H @
 930 Leighton Herbert J @

932 VanRiper Caroline K Mrs @
 Isner Geo
 934 Beyer Arthur F Rev
 Elm begins
 1002 Mosier Jas A @
 1004 Ferguson Lee J @
 1008 Hamblin Leander
 1010 Winding Fredk G @
 1012 Quigley Fred J @
 1014 Fogg Harry @
 1016 Hatch Merle W @ mfrs agt
 1018 Nelson Martha Mrs @
 ss Recreation Park
 Oakwood av begins
 1106 Warmingtton Floyd T
 1108 Renton Merle G @ carp
 contd
 Matthews Agnes K Mrs @
 1110 Congdon A Reynolds @
 1114 Burrell Leon Y @
 1118 Boatwright Clifford A @
 North Congress begins
 South Congress begins

CONGRESS N — (See North Congress)
CONGRESS S — (See South Congress)
COOLIDGE AV — From Jones av south to Lathers av, 2 west of S Wallace bld (Not open)
 Lathers intersects
CORNELL ROAD — From 1306 Washenaw av north beyond NYC RR
 Whittier rd intersects
 702 Barnes Ruth A @
 706 Max Jos F
 Ivanhoe av begins
 723 Hickman Jennings R @
 Kingwood av intersects
 801 Warren Effie L Mrs @
 Collegewood dr intersects
 NYCRR crosses
 1000 Harnack Albert @
 Drew Donald A
 1094 Mayfield Edgar F @
 1160 Bennett Clifford H
 1172 John Chas K @
 1200 Mendorf Alf

COURTLAND—From 1700 Packard rd north to Collegewood drive (not open)
 (No houses)
 Washenaw av intersects
 Whittier rd intersects (not open)
 Roosevelt bld intersects
 Ivanhoe av intersects (not open)
 Collegewood dr intersects

CROSS E—From Huron River east to N Harris road intersecting 400 N River
 15 Anderson & Deck Service
 Rice begins

J. E. MOORE
 Res. Phone 669

J. E. MOORE & CO.

L. F. SCHAFFER
 Res. Phone 1092

FURNITURE AND FUNERAL DIRECTORS — AMBULANCE SERVICE

22 N. Washington

Tel. 380-R

Funeral Home, 101 S. Washington — Tel. 380-R

Ypsilanti, Mich. 1943

Moffett's Brownbilt Shoe Store

224 W. Michigan Ave.

Roblee — Air-Step — Buster Brown

DELANO & KISOR

**Plumbing
and
Heating
Service**

**Iron Fireman
Stokers
Deming Pumps
Lemaux
Furnaces
Sheet
Metal
Work**

110 N. River
Tel. 1776

DIXIE SHOPS, Inc.

Clothing for the Entire Family

125 W. MICHIGAN AV. TEL. 994

- MICHIGAN AV W---Contd
- 323 Huron Cab
 - 4 Huron Taxi Cab Co
 - 4 Oliver Arth
 - 4 Texaco Gasoline Station
 - 4 Wolverine Taxi Cab
 - Hamilten intersects
 - 401 Alucking Etta S Mrs @
 - 402 Aliever & Levear
 - 405 A Ward Archie W
 - 406 Brooks Food Market gro & meats
 - 408 Cady Margt
 - Donahue Marjorie
 - Rickard M Ellen
 - 409 Baker Henry B @ real est
 - Sheldon Carrie
 - 410 Eberman & Greenstreet real est
 - 414 MacAlister Maude C Mrs @
 - 415 A Renton Wm R @
 - 4 Renon Nina M Mrs
 - 416 Michos Anastasios G @
 - Apartments
 - 1 Riley Jas V
 - 2 Hayes John C
 - 3 Fortner Elz H
 - 4 Vose Grace
 - 417 A Walt's West Side Sunoco Service
 - Jones Walter B
 - 420 McCure's Mobil Service fill sta
 - 423 Cronk Burton L
 - Hawald Jas H
 - Markva Gerald
 - Markva Service
 - Miller Raymond E
 - Thorpe Eug H
 - Ballard begins
 - Congress begins
 - 500 A Moti's Hamburgers rest
 - 501 A Aughus Alf E @
 - 502 Niles Chas W gas sta
 - 505 A Hayes Geo W @
 - 511 Freatman Ellis B 21 hd furn
 - 510 Apartments
 - 1 Saul Edw W
 - 2 Vacant
 - 3 Deeds Raymond
 - 4 Crummel Frank
 - 5 Herndon Edw R
 - 5 1/2 Guy W J
 - 6 Kightlinger Perry M
 - 7 Mielke Elmer E
 - 8 Stewart Wilson M
 - Street continued
 - 512 Rumberger Alvin E ptr
 - Rudd John S
 - 518 Reish Richd J
 - 522 Stalling Virgil J
 - Wilbanks Jack W
 - 523 A Clemens Olin
 - 523 1/2 Arms Paul E
 - Seitler Perry
 - 526 Haydon Clifton P
 - 601 Blankenship M Charlotte
 - Perkins Maudred E @
 - 602 A Risher Wm V
 - Delta Ruthing Kenneth R
 - Delta Thomington Wm L
 - 605 A Bailey Ora B @
 - 606 A DeLaforce Mary E Mrs @
 - Kennison Jas F
 - 607 A Furman Jacob A @
 - Schneider Edw H
 - 608 A McClure Otto T @
 - 610 A Keplar Geo C
 - 611 Burtis John A @
 - 613 A Hall Ross R @
 - 615 A Smith Robt D @
 - Fry Francis P
 - 616 Wynn Junie E
 - 701 Sheldon Murray J
 - Delta Sheldon Harry J
 - 702 Gates Danl O @
 - Gates Milo E
 - 703 Fogg Russel D @
 - 706 A Gibson Leon F @
 - 707 Cady Frank @
 - 710 A Simons Lucia D Mrs @
 - Stater Dorothy I
 - Taylor Albert L
 - Worland Stanley
 - 711 A Turner Irvin F @
 - West Ainsworth blvd begins
 - 714 Walworth Kenneth G @
 - 716 A Bstey I Martin @
 - 718 A Austin Burley G
 - 719 Trail Edw
 - Scatasci Albert J
 - Treat Saml B
 - 723 Thomas Kenneth T
 - 725 A Adams Richd W
 - 727 A Adams Geo E
 - 731 A Thus Anna M Mrs @
 - Fowler Irene Mrs
 - S Normal ends
 - 801 Kish Wm F
 - Hawkins begins
 - 804 A Baggett Atlas @
 - Sandel Carl R
 - Raymond Lindsey K
 - 806 Leighton Kenneth L
 - Wing Wilfred M
 - 809 A Hoover Ruby Mrs
 - Summit ends
 - 825 A Downing E Estelle @
 - 915 A Budd's Shell Service
 - First av begins
 - 922 A Begole Mac F @
 - 924 A Begole Frank S @
 - 925 Simpson Martha A @
 - 926 A Begole Grocery
 - 928 A Warner Dairy
 - Second av begins
 - 1001 Ward Everett W fruits
 - 1002 A Freed Harry @
 - 1003 Foster Wm H @
 - Foster Orchard
 - 1004 Kaufman's Fine Foods
 - Delta Kaufman Eug H
 - W Warner av ends
 - City limits

THE MACKRAFT SHOPS

124 N. WASHINGTON STREET
Opposite Methodist Church
PHONE 1945
WALLPAPER — PAINTS — LINOLEUM



Fox Tent & Awning Co.

"If It's Made of Canvas, We Make It"

YPSILANTI
1119 W. Cross
Phone 555

- MICHIGAN AV W---Contd
- 1024 A Warner Jos E @
 - Zink Barbara Mrs
 - 1145 A Ypsilanti Auto Parts Co
 - W Wallace blvd ends
 - Firwood begins
 - 1315 A Spencer Guy A @ Elder begins
 - 1385 A Boutell Nelson D @
 - Spencer av ends
 - 1410 A Rominski Henry L @
 - Wilson av ends
 - 1645 A Cameron Maud E @
 - 1700 Lidke Otto F @
 - Alidke Maurice E
 - 1705 A Sibusser Paul B @
 - 1724 A Miller Glenn D @
 - 1725 A Kortan Albert J @
 - 1787 A Crittenden Mortimer @
 - 1744 A Wilson Donald E @
 - 1747 A Walker Percy @
 - Wilson Wm H @
 - Hewett intersects
 - 1797 Marsh Wm R @
 - Ellis rd intersects
 - 1865 Gochmour Albert F @
 - 2009 A Henning John W @
 - 2059 Marsh Homer G
 - 2081 A Reynolds Clifford G genl contr
 - 2103 A Sheppard Jos F @
 - 2108 Welch Richd A @
 - 2155 A Cam Asa D @
 - 2324 A McCalla aivy
 - McCalla Geo W
 - 2940 Harris Frank A
 - MIDDLE DRIVE---From 700 Ferris south to West Ainsworth blvd
 - 102 Rectenwold Peter J
 - 103 Hart J Knowell @
 - 104 A Bonner Collin F @
 - 105 Elliott Lucy A Mrs @
 - 106 Health Roger J @
 - 107 A Kellar Dalton
 - 200 A Schill LeRoy F @
 - 204 A Gillette Don F @
 - 205 A Gregg Adolph H @
 - 206 A Miller Carl L @
 - 207 A Renton Harold J
 - 208 Johnson Gene E @
 - 209 A Wright Harry S @
 - 301 A Gregg Harold J
 - 302 A Fanslow Howard T @
 - Beck Lewis C
 - 303 Baldwin Florence M Mrs @
 - 307 A Chessman Ralph C @
 - 309 A Bailey Elwyn H @
 - West Ainsworth blvd intersects
 - MIDVALE AV---From Hewett road west to Finchurst av, 2 north of Harding av
 - Elmhurst av intersects
 - Finchurst av intersects
 - MILDRED --- From 300 Arnet east to Emerick
 - 724 A Myers Mearle S @
 - 731 Collins Freeman C @
 - 749 Maltby Harrison L @
 - 757 A Kramer Effimer J @
 - 765 A Robby John R @
 - 766 Alther John A @
 - 773 Leever Ray F @
 - 776 A Barber Leslie G @
 - 782 Pocklington H Ray @
 - Emerick intersects

- MILES---From 800 E Michigan av northwest to Intersection of N Prospect and E Cross
- 107 Wilson Chas H @
 - 108 A Foster Harold C @
 - 109 Gaecke Ferdinand A @
 - Martin pl ends
 - 110 Wright Levi D @
 - 112 A Herbst Edith Mrs
 - 113 A Alban Chas @
 - 114 A Kline Earl D @
 - Youngs begins
 - 115 A Lee Harry @
 - 118 A Hughes Clayton J
 - 122 A Murdock Lyle A
 - 125 A Smith Roy C R @
 - 127 Ellis Oscar
 - 128 A Smith Peter @
 - Smith Matthew
 - 129 Vacant
 - Garland av begins
 - 201 Curtiss Dwight M
 - 202 A Bacon Geo J @
 - Hanna John
 - 203 Roberts Ida E @
 - 207 Schimmel Gerald @
 - 208 A Collins Alex @
 - 209 A Dixon Salda E Mrs @
 - Gotts John F
 - 210 Spears Geo F
 - 213 Purvis Robt F @
 - 214 Buehl Wm @
 - 223 A Given Richd @
 - 224 A Carroll Frank J @
 - Griescher Elva M Mrs
 - 227 A Camp Arth T @
 - 228 A Bradley Beni R H @
 - 229 Dolly Eug C @
 - 302 O Connor Jas C ptr
 - Delta Lowder John W @
 - 308 Jordan Harry M
 - 309 A Wolf's Grocery
 - 311 A Wolf Anthony J @
 - 312 A McDermott M Ellen Mrs @
 - 314 A Conklin Edw G @
 - 315 A Given Wm J @ ptr
 - 318 A Palmer Roy R @
 - 319 Draper LeRoy E
 - 320 A Block Edw H @ elec contr
 - 323 A Ridenour Glenn L @
 - 324 A Martin Lemuel @
 - 327 A Hornberger Carl K @
 - N Prospect intersects
 - E Cross intersects
 - MOHAWK---From Ecorse road south to Belleville-Tyler road, 2 west of S Harris road (not open)
 - Belleville-Tyler rd intersects
 - MOHAWK AV N---From 1/2 block south of Oak north to E Forest av, 2 west of N Harris road (not open)
 - Ecorse rd intersects
 - Oak intersects
 - E Forest av intersects
 - MONROE AV---From 512 S Huron west to City limits
 - 302 Tibbitts Agri Impls (whse)
 - 304 A Morgan Sherman @
 - 306 Sullivan John L @
 - Hall Genova
 - 310 Crosby D Jas
 - Tucker Leland

YPSI BODY SHOP
COMPLETE COLLISION SERVICE
 Phone 1496 or 1808
 Herbert L. Teachout

28
CLUB VIEW DRIVE (Club View Sub Div)—From Fiehurst av west and north to 2600 Packard rd
 Hillcrest blvd begins
 Longfellow av begins
 Furas av ends
 Longfellow av ends

220 Dobbs Elbert V
 Ford ends
 302 Alunt Mabel Mrs
 306 Fischer Fred L
 314 South Mary G Mrs
 316 Haviland Lee V
 324 Smilgen Frank G
 330 DeHaan Wm
 338 Barnes O R

Summit av ends
Packard rd intersects
23
CLUB VIEW SUBDIVISION — 1/2 mile west of city limits on Packard rd
 Cambridge rd intersects
 Cornell rd intersects

City limits
Grand blvd intersects
Courtyard av ends (not open)
Kewance av intersects (not open)
Bellevue av intersects (not open)
 Hewett rd intersects

7
COLLEGE PLACE — North 1 block to 700 Washenaw av
 115 Deck Delbert D
 116 Jackson John O
 1119 Hurton Mollie Mrs
 Traxler Robt C
 Leonard Geo A

121 McCormick Geo
122 Grant Gertrude E Mrs
123 Riggs Delia E
124 Willoughby Jack T
125 Kerr Saml
126 Kisor Luther W
127 Howard Harry L
128 Helwig Clarence J
129 Dignan Kath Mrs
130 Price Robt
131 Race John C

21
COLLEGEWOOD DRIVE—From 614 Roosevelt blvd northeast, north and west to Hewett rd
 616 Ballew M Esther
 702 Sellers John A
 711 Scheffler Carl J

803 Webb Jos F
 Kingswood av begins
 Kingswood 1/2 ends
 Hillside ct begins
 Cambridge ends
 1201 Redinger Walter A
 1203 McEvoy John K
 1205 DelPrent Wm A

GEORGE L. ROBINS
REAL ESTATE
 Farm Properties — Rentals — Property Management

A. J. BURRELL & SONS
Memorials
 "Since 1915"
 1106 E. MICHIGAN AVE.
 PHONE 636

CONGRESS—Contd
 704 Morris AH J
 707 Morrison Edna
 707 Morrow Edna
 708 Baker Effie J Mrs
 709 Parrish Jesse E
 711 Raymond Robt H
 712 Kelly Rose Mrs
 715 Hall Edw S
 717 Greco Thos

Normal intersects
 801 Alexander Wm E
 803 Heininger Fred C
 805 Schaffer Fred
 807 Biddle Ray Rev
 809 Wilber Horace Z
 810 Kessel Edw
 812 Ker Edwin C
 813 Shephard Ethel D Mrs
 814 Westover Wm
 Calder John
 Avornor Richd
 Smith Eliz W Mrs

Summit intersects
 908 Summit Grocery
 912 Reddaway Don
 913 Beal Fannie E
 914 Apartments
 1 VanEllen Wm A
 2 Wiles Henry
 3 Franklin Marian
 4 Messenger Roderick
 5 Vacant

Street continued
 915 Lucking Geo S
 916 King Floyd E
 920 Adams Hugh K
 922 Hamilton Sol S
 924 Alban Mary L
 Alban Martha, J gifts
 930 Leighton Lucy M Mrs
 932 VanRiper Carohne K Mrs
 OLeary Chas
 Pruss Francis J
 934 Beyer Arth F, Rev

Elm begins
 1002 Mosier Jas A
 1004 Kilgore Marlin C
 1008 Quigley Everett
 1010 Whiting Fredk G
 1012 Garback Norman
 1014 Fogg Harry
 1016 Hatch Melie W
 1018 Nelson Martha T Mrs
 ss Recreation Park

Oakwood av begins
 1106 Gear Arcta
 1108 Matthews Agnes K Mrs
 1110 Congdon A Reynolds
 1114 Burrell Leon Y
 1118 Boatwright Clifford A
 North Congress begins
 South Congress begins

9
CONGRESS N—See North Congress
23
CONGRESS S—See South Congress
15

21
COENELL ROAD — From 1306 Washenaw av north beyond NYC RR
 Whitteier rd intersects
 Roosevelt blvd intersects
 702 Barnes Ruth A
 703 Vacant
 705 Sutton Julian R
 706 Anderson Alex R
 710 Rogers Malcolm B
 715 Wilmore Frank A
 Ivanhoe av begins (not open)

720 Chapman Robt B
723 Hickman Jennie R
 Kingswood av intersects
 801 Warren Effie L Mrs
 Collegewood dr intersects
 NYCRR crosses

1082 Harnack Albert
1094 Stewart Alan
1160 Weich Cecil F
1172 Bohm Chas K
1200 Ellendorf Alf

21
COURTLAND — From 1700 Packard rd north to Collegewood dr (not open)
 (No houses)
 Washenaw av intersects
 Whittier rd intersects (not open)
 Roosevelt ivd intersects
 Ivanhoe av intersects (not open)
 Collegewood dr intersects

6
CROSS E—From Huron River east to N Harris rd intersecting 400 N River
 10 Alennox Hdq dlrs
 15 Anderson & Deck Service auto repr and filling sta
 Rice begins
 16 Vacant
 17 Xpsallanti Cartage & Storage Co
 Aero Mayflower Transit Co
 City Body Shop auto png
 Gonvov Ernest J
 20 Nelson LeRoy
 22 King's Beer Store
 23 Sutton Paint Supply
 23 1/2 Sutton Richd W
 24 King's Hi-Speed Service filling sta

25 US PO Sta A
25 1/2 Clemens Olin
27 Xpsi Sheet Metal & Roofing Co
 Lawson & Nelson barbers
 Townsley Ellis
 29 Spencer Clarence E
 29 1/2 Spencer Clarence E
 30 Fulford Produce (whol)
 31 Robbins Refrigeration Co
 31 1/2 Deist Mollie E Mrs
 32 3/4 Sinkule Mkt
 33 Davis Ann M restr
 33 1/2 Fraternal Order of Eagles
 36 Standard Printing Co
 36 Millage Arth W
 Turner Louie T restr
 37 Weber Alf E drugs
 38 Butler Edw E
 38 1/2 East Side Variety Shop
 39 Allen's Bar tavern

ANN ARBOR CONSTRUCTION CO.

BUILDING SUPPLIES — Insulation, Brick, Tile, Cement, Lime — TRANSIT MIX CONCRETE
65 EMERICK PHONE 1750

1948

YPSI BODY SHOP

COMPLETE COLLISION SERVICE
Herbert L. Teachout Phone 1496 or 1808



- MICHIGAN AV W—Contd**
 105 Sleep Shop The bedding & luggage
 10 1/2 Dorrikas Jas
 12 A & A Plumb Supplies Inc
 12 1/2 Hillside Hotel
 14 Don's War Surplus genl mds
 15 Markens Restr
 16 Lincoln Bar restr
 16 1/2 Karson Peter
 17 Dupont Elec hsehold appliances
 18 Haab Bros Cafe restr and liquors
 18 1/2 Vacant
 19-21 Ypsilanti Savings Bank
 Huron intersects
 100-02 Alandy David Furn Co
 101 A Hollywood Grill restr
 103 A Venks Cyrus C jwr & optometrist
 4 Bower Ross K ins and real est
 103 1/2 Oriental Beauty Salon
 104 Mae Reddy Store women's clo
 104 1/2 Kighting Perry
 105 A Family Dept Store
 106 A Family Radio Shoppe
 106 1/2 Slagenwhite Cecil
 107 Ypsilanti Fish Co dlrs
 107 1/2 Apartments
 1 Raymond Deal E
 2 Vacant
 3 DeMar Mae Mrs
 4 Vacant
 Street continued
 108 A Duran & Stephens Inc shoes
 108 B Durants Flower Shop
 109 1/2 A Joe's Snappy Service restr
 110 A Moray's Jewelry
 4 Stokas Max G optometrist
 111 A Apparel Shop corsetieres
 112 A Shoe Market The
 113-15 M & S Store auto accessories
 114 Wild & Co men's clo & furs
 115 A Campus Shoe Store
 116 A Webb & Marris dry gds
 117 A Esco Gift & Beauty Shop
 118 A Weimann-Matthews Co drugs and books
 119 A Gauss Baking Co (br) Dundon Anna Mrs
 120 A Allison Clothing Store men's clo
 121 A Walk-Over Shop shoes
 121 A Willoughby's Shoes
 Strong Leon W shoes repr
 122 A Melencamp's men's clo
 122 1/2 Vacant
 123 A Peerless Restaurant
 123 1/2 Alford Mary Mrs
 124 A Shafer How Co (Store No 2)
 125 A Dixie Shops Inc women's clo
 125-27 I O P Hall
 Ypsilanti Rebekah Lodge No 270
 126 A Hartman's women's wear

GEORGE L. ROBINS

REAL ESTATE
 Farm Properties — Rentals — Property Management
 FIRE INSURANCE
 51-53 N. MURON PHONE 2840

A. J. BURRELL & SONS

Memorials
 "Since 1915"
 1106 E. MICHIGAN AVE. PHONE 636

- MICHIGAN AV W—Contd**
 224 1/2 Brandy Will A Rice Bert
 225 A Wuerth Theatre
 226 1/2 Spratt's Jack Am Restr
 226 1/2 Holly Grace E Mrs
 228 A Rice Rena Mrs
 228 A Wolverine Grill restr
 228 1/2 Giannakaris John
 229 A Post Office
 230 A Modern Appliance Co elec appliances
 230 1/2 Bruce Edw S Baker Mebe C
 232-34 Lafontin Ernest J confr
 Lafontin Ernest J Adams intersects
 300 A Cleary College
 301 A Ypsilanti Board of Commerce
 A Ypsilanti Community Chest
 A State Auto License Bureau (Sec of State Office)
 A Yps Council of Social Agcy
 301 1/2 Livingston Edw Turner Edw
 303 Smith C F Co gros (br)
 303 1/2 Hayden Frances L Mrs
 305 A Huron Press The Printers
 305 1/2 Kilian Harold H
 307 Winslow Florence
 309 A Warren Jas P dentist
 311 A Mitchell Merle optometrist
 311 1/2 Woodward Perry S
 312 A Capatianos Peter @
 313 A Butlers Arch H Mrs @ ins
 314 A Coast to Coast Central Greyhound Lines
 Great Lakes Greyhound Lines
 A Greyhound Lines
 Short Way Lines
 Union Bus Station
 314 1/2 Robinson Lynn confr
 316 A Brands restr
 A Gay Addie M Mrs
 317 A Schnell Lire Co
 317 1/2 A Hobby Bar The Tyler John F
 318 A Horners Hi-Speed Service Sta fill sta
 319 A Williamson Fredk B phys
 323 A Mot's Texaco Service
 Hamilton av intersects
 401 Shaaban Ahmad Z
 402 Vacant
 405 A Cooper Delbert
 406-08 A Brooks Food Center gro and meats
 409 A Baker Henry B @
 410 A Ehnman & Greenstreet real est
 414 A MacAllister Maude C Mrs @
 415 Beemer Jas caterer
 416 Michos Anastasios G @ Apartments
 1 A Riley Jas V
 2 Dussaut Ruth A
 3 Ray Florence
 4 LaPointe Chas
 Street continued
 417 A Link Frank H auto dlr
 418-20 A McClure's Mobil Service fill sta
 423 A Ludwig Herman fill sta Demosh Milton
 15 Ballard begins
 Congress begins
 500 A Mott's Hamburgers restr
 501 A Augustus Alf E @
 502 A Niles Chas W gas sta
- MICHIGAN AV W—Contd**
 505 A Vigo Jos @
 510 Freatman Ellis B 2d hd furn
 511 Apartments
 1 Slachlewitz Robt
 2 Gulsha Wm Bernard
 3 Stachlewitz Bernard
 4 Hoffman Wm
 5 Combs Wayne
 6 Gordon R L Mrs
 7 Rivin Willis
 8 Howell Woodrow
 Street continued
 512 A Rumberger Alvin E ptr
 518 Wood Verthe LeClaire Carl
 Swan May
 522 Bernardo Dominick
 A Erogan Jas E
 523 A Laden Esther Neagle Roland
 Powers Henry
 525 A Hoskins Lige @
 526 A Cooper Robt E Whitman Lester
 Turner Edw
 527 A Faldherbe H D @
 601 Jokubaitis John
 602 A Robinson Julius N
 605 A Howard Motor Sls
 A Howard Jas @
 606 A DeLaforce Mary E Mrs @
 A Gordon Jas A @
 607 A Stephens Chas C @
 608 A Mitchell & Robertson contrs Mitchell Robt
 Robertson Marion F
 610 A Olinstead Robt L @
 611 Smith Ray
 613 A Borst Jas L @
 615 A Smith Robt D @
 616 A Briar Bernard S
 701 A Sheldon Murray J @
 702 Gates Hatvie Mrs
 Gates Milo E
 703 A Fogg Russell D @
 706 A Gibson Leon F @
 707 A Cady Isabell Mrs @
 710 Apartments
 1 A Minion Geo @ confr
 2 A Krewson Nelson W
 3 A Guth Walter
 4 A Dunion Kenneth
 5 A Johnson Eug
 Street continued
 711 Moray Donald
 West Answorth blvd begins
 714 A Sizemore Jack @
 716 A Estey I Martin @
 718 A Bates Roscoe @ chiropractor
 719 A Pleuss Edw E @
 723 A Wegener Chas W
 725 A Grams Wm G @
 727 Mabry Andrew @
 731 A Tibus Anna M Mrs @
 S Normal ends
 801 A Titus Manley @ Hawkins begins
 804 A Hagood Jas B @
 Holley Wesley
 806 Quigg Doyle @
 Darragh Jas B
 809 A Hoover Ruby Mrs
 S Summit ends
 815 A Smith A F & Son elec contrs
 828 A Daniel Benj F @
 902 A Select Foods Inc gro
 910 A Lyke Auto Exchange
 915 A Fosdick Dean filling sta

1948

- 1201A Mallory Clarence E
- 1202A Cox Arlo H
- 1203A Shaw Wm J
- 1205A Lamb Gordon E jr
- 1207 No return
- 1209A Koral Walker J

Cambridge rd ends

- 1210A Libby Ethel Mrs
- 1302A Wehr Francis C
- 1303A Morhous Gwen C
- 1304A West J D
- 1305A Oakes E Warren
- 1306A Harden Chas R
- 1307A Ellsworth Bert L
- 1308A Pillsbury Rose E Mrs
- 1309A McKenna Milan M
- 1310A Dignan John J
- 1311A Wise Benj L
- 1312A Roe Herbert S
- 1314A Conlon Matthew J
- 1315A Hart Glenn J
- 1316A Miller Matthew J
- 1317A Maurer Aug J
- 1318A Smith Herbert C
- 1319A Bush Jas L
- 1320A Laing Ronald J
- 1321A Wilcox Maurice D
- 1322A Gregg Ralph E
- 1323A Everett Elsie Mrs
- 1325A Wallace M E
- 1326A Reiman Wm F
- 1327A Bloom Robt W
- 1328A Dillingham Minnie Mrs

Cornell rd intersects

- 1336A Suvonov John
- 1340A Burge Raymond F
- 1341A Cline Paul F
- 1344 No return
- 1348A Bryan Wm C
- 1349A Dalrymple Jack P
- 1352A Butcko Jos A
- 1353A MacLeod Donald W
- 1356A McCarthy Wm J
- 1357A Fancett Russell
- 1360A Simpson Geo F
- 1361A DeVoe Robt P
- 1364A Marwin Wendell L
- 1365A Berberick Geo F

Grand blvd intersects

- 1376 Under constn
- 1377 Under constn
- 1380 Under constn
- 1381 Under constn
- 1384 Under constn
- 1385 Under constn
- 1388 Under constn
- 1392 Under constn
- 1396 Under constn
- 1410 Under constn
- 1411 Under constn
- 1421 Under constn
- 1422A Krips Thos F
- 1431 Under constn
- 1432 Under constn
- 1444 Under constn
- 1449 Under constn
- 1454 Under constn
- 1459A Nicholas Billy B
- 1466 Under constn
- 1473 Under constn
- 1476 Under constn

- 1488 Under constn
- 1700 Under constn
- 1706 Under constn
- 1710 Under constn
- 1711 Under constn

CONGRESS--From 500 W

- Michigan av to Ballard west to S Hewitt rd, dividing line for north and south, bet Ballard and North Congress
- 500A Murfield's Service
- 508A Childs F Hazelton
- 508A Brower Herman F
- 510A Murfield Ivin S
- 514A Allen Lucy
- 515 Apartments
- 1A Fleury Grace E Mrs
- 2 Leary Chas E
- 3 Fleury Emerson C
- 4 Vara Carlos

Street continued

- 516A Kuster Clara V
- ADavis Don G
- 519A Wynm Billy J
- ADHall Fletcher A
- 520 Home Apartments (furn) bsmt Edwards Jas
- 521 Olson Lilian C Mrs
- AMalner Lilly M
- 601 Vacant
- 602 Apartments
- 1 Nesbit Norman
- 2A Rankin John C
- 3 Britton Lois
- 4 Hatala Joe
- 5 Sallor Oma
- 6 Little Albert
- 7 Tefoe Joe
- 605A Dawson Wesley M
- 606A Bice Wm L
- 609A Crawford Wm K
- 610A Knight Joanna O Mrs
- 612A Thornton John M
- 614A Crist Evelyn F Mrs
- ADAnderson Burnell P
- 615A Southgate Robt T
- 616A Harris John G
- 617A Brewer Adolph

trucking

- ADBurton Wm
- 618A Foster Emmett
- 700A Bender Wm D
- ASozner Talat M
- 701A Allison Alton M
- Lawrence Edw
- 702 Stoeser Leroy J
- Morgan Lebert B
- Raffery Marshall G
- 703A Ruyon Ethel M Mrs
- 704A Ensign Bessie Mrs
- ADesign Elmer B
- 707A Faulkner Hubert I
- Porter Hibbert J
- 708A Baker Elthz V
- 709A Parrish Jesse E
- 711A Raymond Fannie G Mrs

- 712A Kelly Rose A Mrs
- White Willie D
- 715 Hicks Geo
- ADerosset Calvin
- 717A Greco Thos A

Normal intersects

- 801A Alexander Alta M Mrs
- Roberts John H
- Lambert Bobbie
- 803A Heininger Mary A Mrs
- ADPhillips Jas A
- 805 Adiska Richd D
- 807A Kuski John
- 809A Wilber Horace Z
- 810A Kiessel Edw J
- 810A Hobbs Gerry
- 812 Vacant
- 813A Shepherd Ethel D Mrs
- 814 Apartments
- 1 Borse Betty Mrs
- 2A Oltersdorf Fred H
- 3A Andrew Thurmon
- 4 Vacant

Summit intersects

- 908A Summit Grocery
- 912 Thomas Harvey F
- AGordon Louis
- ADClaypool Kenneth F
- 913A Beal Fannie E
- 914 Apartments
- 1 Vacant
- 2 McGee Chas
- 3 Cooper Lester
- 4A Lincoln David C
- 5A Whitehead Barry

Street continued

- 915A Lucking Geo S
- 916A Ring Floyd E
- 920A Adams Hugh K
- ADAdams Kent Y
- 922 Vacant
- 924 Alban Ins Agcy
- ADostrowski Vincent J
- 930A Wolfe Louis G
- 932A VanKiper Caroline K Mrs

Apartments:

- 1 Branham Harold
- 2 Shull Ira
- 3 StDenis Alice
- 934A Palmer David E

Elm begins

- 1002 No return
- 1004A Martin Nan Mrs
- 1008A Quigley Everett H
- 1010A Whiting Fred G
- ADWhiting Fred G ins
- 1012A Girbach Norman G
- 1014 No return
- 1016A Frost Wm G
- 1018A Nelson Martha T Mrs

ss

- Recreation Park
- Oakwood av begins
- 1106A Schafarik Jos E
- 1108A Matthews Agnes K Mrs
- 1110A Congdon Donald R
- 1114A Burrell Leon Y

- 1201A Mallory Clarence E
- 1202A Cox Arlo H
- 1203A Shaw Wm J
- 1205A Lamb Gordon E jr
- 1207 No return
- 1209A Koral Walker J

Cambridge rd ends

- 1210A Libby Ethel Mrs
- 1302A Wehr Francis C
- 1303A Morhous Gwen C
- 1304A West J D
- 1305A Oakes E Warren
- 1306A Harden Chas R
- 1307A Ellsworth Bert L
- 1308A Pillsbury Rose E Mrs
- 1309A McKenna Milan M
- 1310A Dignan John J
- 1311A Wise Benj L
- 1312A Roe Herbert S
- 1314A Conlon Matthew J
- 1315A Hart Glenn J
- 1316A Miller Matthew J
- 1317A Maurer Aug J
- 1318A Smith Herbert C
- 1319A Bush Jas L
- 1320A Laing Ronald J
- 1321A Wilcox Maurice D
- 1322A Gregg Ralph E
- 1323A Everett Elsie Mrs
- 1325A Wallace M E
- 1326A Reiman Wm F
- 1327A Bloom Robt W
- 1328A Dillingham Minnie Mrs

Cornell rd intersects

- 1336A Suvonov John
- 1340A Burge Raymond F
- 1341A Cline Paul F
- 1344 No return
- 1348A Bryan Wm C
- 1349A Dalrymple Jack P
- 1352A Butcko Jos A
- 1353A MacLeod Donald W
- 1356A McCarthy Wm J
- 1357A Fancett Russell
- 1360A Simpson Geo F
- 1361A DeVoe Robt P
- 1364A Marwin Wendell L
- 1365A Berberick Geo F

Grand blvd intersects

- 1376 Under constn
- 1377 Under constn
- 1380 Under constn
- 1381 Under constn
- 1384 Under constn
- 1385 Under constn
- 1388 Under constn
- 1392 Under constn
- 1396 Under constn
- 1410 Under constn
- 1411 Under constn
- 1421 Under constn
- 1422A Krips Thos F
- 1431 Under constn
- 1432 Under constn
- 1444 Under constn
- 1449 Under constn
- 1454 Under constn
- 1459A Nicholas Billy B
- 1466 Under constn
- 1473 Under constn
- 1476 Under constn

- 1488 Under constn
- 1700 Under constn
- 1706 Under constn
- 1710 Under constn
- 1711 Under constn

CONGRESS--From 500 W

- Michigan av to Ballard west to S Hewitt rd, dividing line for north and south, bet Ballard and North Congress
- 500A Murfield's Service
- 508A Childs F Hazelton
- 508A Brower Herman F
- 510A Murfield Ivin S
- 514A Allen Lucy
- 515 Apartments
- 1A Fleury Grace E Mrs
- 2 Leary Chas E
- 3 Fleury Emerson C
- 4 Vara Carlos

Street continued

- 516A Kuster Clara V
- ADavis Don G
- 519A Wynm Billy J
- ADHall Fletcher A
- 520 Home Apartments (furn) bsmt Edwards Jas
- 521 Olson Lilian C Mrs
- AMalner Lilly M
- 601 Vacant
- 602 Apartments
- 1 Nesbit Norman
- 2A Rankin John C
- 3 Britton Lois
- 4 Hatala Joe
- 5 Sallor Oma
- 6 Little Albert
- 7 Tefoe Joe
- 605A Dawson Wesley M
- 606A Bice Wm L
- 609A Crawford Wm K
- 610A Knight Joanna O Mrs
- 612A Thornton John M
- 614A Crist Evelyn F Mrs
- ADAnderson Burnell P
- 615A Southgate Robt T
- 616A Harris John G
- 617A Brewer Adolph

trucking

- ADBurton Wm
- 618A Foster Emmett
- 700A Bender Wm D
- ASozner Talat M
- 701A Allison Alton M
- Lawrence Edw
- 702 Stoeser Leroy J
- Morgan Lebert B
- Raffery Marshall G
- 703A Ruyon Ethel M Mrs
- 704A Ensign Bessie Mrs
- ADesign Elmer B
- 707A Faulkner Hubert I
- Porter Hibbert J
- 708A Baker Elthz V
- 709A Parrish Jesse E
- 711A Raymond Fannie G Mrs

- 712A Kelly Rose A Mrs
- White Willie D
- 715 Hicks Geo
- ADerosset Calvin
- 717A Greco Thos A

Normal intersects

- 801A Alexander Alta M Mrs
- Roberts John H
- Lambert Bobbie
- 803A Heininger Mary A Mrs
- ADPhillips Jas A
- 805 Adiska Richd D
- 807A Kuski John
- 809A Wilber Horace Z
- 810A Kiessel Edw J
- 810A Hobbs Gerry
- 812 Vacant
- 813A Shepherd Ethel D Mrs
- 814 Apartments
- 1 Borse Betty Mrs
- 2A Oltersdorf Fred H
- 3A Andrew Thurmon
- 4 Vacant

Summit intersects

- 908A Summit Grocery
- 912 Thomas Harvey F
- AGordon Louis
- ADClaypool Kenneth F
- 913A Beal Fannie E
- 914 Apartments
- 1 Vacant
- 2 McGee Chas
- 3 Cooper Lester
- 4A Lincoln David C
- 5A Whitehead Barry

Street continued

- 915A Lucking Geo S
- 916A Ring Floyd E
- 920A Adams Hugh K
- ADAdams Kent Y
- 922 Vacant
- 924 Alban Ins Agcy
- ADostrowski Vincent J
- 930A Wolfe Louis G
- 932A VanKiper Caroline K Mrs

Apartments:

- 1 Branham Harold
- 2 Shull Ira
- 3 StDenis Alice
- 934A Palmer David E

Elm begins

- 1002 No return
- 1004A Martin Nan Mrs
- 1008A Quigley Everett H
- 1010A Whiting Fred G
- ADWhiting Fred G ins
- 1012A Girbach Norman G
- 1014 No return
- 1016A Frost Wm G
- 1018A Nelson Martha T Mrs

ss

- Recreation Park
- Oakwood av begins
- 1106A Schafarik Jos E
- 1108A Matthews Agnes K Mrs
- 1110A Congdon Donald R
- 1114A Burrell Leon Y

1955

HIGAN AV W--Contd
 -Contd
 ΔMich Mut Liability Co of Detroit
 ΔLaRue Ins Agcy
 ΔNational Bank of Ypsilanti Bldg The
 ΔNatl Bank of Ypsi
 ΔDobbs Optical Laby
 ΔPeoples Finance Serv Inc loans
 ΔMcKinley Donald psychiatrist
 ΔGregory Jack B optom
 ΔDobbs Elbert U optn
 ΔWright Walter J phys
 Washington intersects
 -02ΔKresge S S Co 5¢ to \$1.00 store
 ΔAnnex Tap Room tavern
 ΔSeyfried Dress & Beauty Shop
 ΔRichardson's Pharmacy (Nyal)
 ΔAvon Restr
 1/2 Vacant
 ΔMiller Jones Co (br) shoe dlr
 "M" Bar liquors
 ΔClarke-Augustus Co Inc furn
 ΔYpsi Card & Camera Store greeting cards and cameras
 ΔFink Robt V lwyr
 ΔKomosinski Eleanor Mrs @
 ΔNatl Life & Accident Ins Co
 ΔAm Red Cross
 ΔGrinnell Bros Mus Hse
 ΔMack & Mack furn
 ΔYpsilanti Bldg & Loan Assn
 Michos Confry
 McNamara May
 15ΔDawson Martin Co bidrs sups and hdw
 Gregg & Velker accts
 Cage Theo R dentist
 Green A jwlr and optn
 Mich Consolidated Gas Co (br)
 Apartments
 Olsen Conrad P
 Simon Donald C
 Stanton Grayce Mrs continued
 Jacks Barber Shop
 Willow Run Hotel
 Bodine Helen Mrs clo clns
 Ypsi Electronics
 Yellow Cab Co
 Southgate Studio & Camera Shop
 photog cameras and sups
 ΔVanover Nora B Mrs
 Stutjs Jas L

224 1/2--Contd
 ΔGilliam Kernie
 ΔOlson Chris
 226ΔWuerth Theatre
 ΔSpratt's Jack Am Restr
 228ΔWolverine Grill restr
 228 1/2ΔBatsakis John S
 229ΔPost Office
 230ΔTown Shop The women's clo
 230 1/2 Reynolds Lois Mrs
 ΔLaFleur Arth
 232-34ΔErnie's Sandwich Shoppe restr
 ΔLaFontin Ernest J
 Adams intersects
 300ΔCleary College
 301ΔYpsi Board of Commerce
 ΔYpsi Community Chest
 ΔYpsi Council of Social Agcy
 301 1/2ΔLivingston Edw P
 303ΔMagee Mus records phonographs
 303 1/2ΔHayden Frances L Mrs
 305ΔHuron Press The printers
 305 1/2ΔKilian Harold H
 307ΔSelective Serv Sys Local Board No 341
 ΔWashtenaw County Children's Serv
 309ΔWarren Jas P dentist
 City Barber Shop
 311ΔMitchell Merle optom
 rearΔHobbs Archie
 311 1/2ΔDedes Thos
 312ΔCapatanos Peter @
 313ΔBeautyland Salon beauty shop
 313 1/2ΔStevens Russell Staszczuk Bronislaw
 314ΔGreyhound Bus Lines The
 Short Way Lines
 314 1/2 James Watch Repr
 316ΔPillars The restr
 ΔGay Addie M Mrs furn rms
 317ΔSchill Tire Co
 317 1/2ΔCarpenter Chas H
 318ΔWhall's Serv filling sta
 319ΔWilliamson Fredk B phys
 323ΔMott's Texaco Serv filling sta
 Hamilton av intersects
 401ΔCapitol Car Co (br) used cars
 402ΔJackson & Noll real est ins
 404ΔAnn Arbor News (br)
 406ΔFuller Drugs
 409ΔNesmith Eddie
 Nesmith Chas L
 410ΔWash-O-Mat
 412ΔBrooks Food Center gro and meats
 415 Stewart Clarence S

MICHIGAN AV W--Contd
 415--Contd
 Goggans Faxton
 ΔDuncan Jess
 Grosley Keith
 Castile Jas
 417ΔKroger Co (br) gros and meats
 418ΔEhman & Greenstreet real est and ins
 423ΔLudwig's Serv filling sta
 rear Blayer Henry
 Brazil J A
 Franklin Calvin
 424ΔMyers Drive In restr
 432ΔDeLuxe Clns
 436ΔMichos Anastasios G @
 ΔLaPointe Chas
 474ΔMcClure's Serv filling sta
 15
 Ballard begins
 Congress begins
 nsΔYedley's Marathon Serv gas sta
 501ΔAugustus Alf E @
 505ΔVigo Jos @
 511ΔWestcott Geo W phys
 Apartments:
 1 Wescott Geo W (ofc space)
 2 Vacant
 3 Davis Dewey
 4 Archinson Loten E
 5 Emberton Wm
 6 Beck Homer
 7 Wilson Oda
 8 Perryman John
 Street continued
 518 Apartments
 1 Stopyra John T
 2 Thacker Chas
 3 Jay Edna R
 Street continued
 522 Apartments
 1 Hamaker Alf A
 2 Hall Bob
 3AWalls Ollie
 4 Francis Fred
 Street continued
 523ΔPowers Henry insulat-ing contr
 ΔStafford Quallis
 525 No return
 526 Peet Harry C @
 601 Argo Billie R
 ΔWade Chas W
 602ΔKirk Alta S Mrs @
 605 Beuschlein Hazen J real est
 rearΔWilber Horace C
 606ΔPeters Jos
 ΔWilde J H
 607ΔStephens Chas C @
 608ΔBurrourgs Fred W @
 610ΔHinchcliff Jas D @
 611 Turner Don E
 ΔTurner Fred
 613ΔHudgens Roy K
 615 Chidester Clara L
 701ΔSheldon Murray J @

701--Contd
 Sheldon Harriett Mrs @
 702ΔGates Hattie Mrs @
 Gates Milo E
 703ΔFogg Russell D @
 706 McFalls Chas E
 Milcer Douglas
 707 Newhouse Morris M
 710 Apartments
 ΔWilber Jack H sht mtl
 1ΔValant Patk J
 2 Vacant
 3ΔGrimm Russell C
 4ΔBassett Iona M
 5ΔShelton Alvin K
 Street continued
 711 Keathley Russell
 Miller Jas D
 Ainsworth cir begins
 714ΔHarbison John W @
 716ΔMeloning Clyde W
 718ΔBates Roscoe C @ chiro-practor
 719AWalkers Thurman A @
 ΔCroghan John S
 723 Thomas Algie
 725ΔOtero Jos G
 727ΔMabry Andrew @
 ΔMabry's Cafe restr
 Waldon Don
 731ΔTitus Anna M @
 S Normal ends
 801ΔRuzicka Wm @
 Hawkins begins
 804ΔHagood Jas B @
 Blaylock Lemuel
 806ΔRichards Jerry D
 ΔMcCormick Betty
 809ΔWatts Louis
 S Summit ends
 815ΔSmith A F & Son elec contrs
 825ΔDaniel Benj F @
 902ΔSelect Foods Inc gro
 905 Apartments
 1ΔBarnes John
 2 Bullard Gerlinda
 3 No return
 4 No return
 Street continued
 909 Philpot Georgia Mrs
 906-10ΔSmith Auto Exch used cars
 915ΔFosdick's Serv gas sta
 rear Fosdick Dean W
 916ΔLindemulder Gerhard
 ΔGreene Stewart P
 1st begins
 918 Vacant
 922ΔBegole Mac F @
 ΔBegole Grace B Mrs dancing tchr
 924ΔBegole Frank S @
 926ΔRussells Mkt gros meats
 928ΔPeet Packing Co meat 2d begins
 965ΔTaylor T V Serv
 1002ΔSchell Edw @
 1003ΔFoster Helen W Mrs @
 Foster Dwight W

S. J. SANCHO REAL ESTATE

Since 1946

1298 E. MICHIGAN AVE. Telephone HU nter 2-1055

COLLEGE PLACE—Contd

- 119 Hutton Mollie Mrs @
- Bentley Marietta D Mrs
- ▲HU 2-6377
- Bassett LaVern M jr
- ▲HU 2-4415
- 121 Sponceller Dan
- Stuhlmann Chauncey F
- ▲HU 3-4088

- 122 Jackson James B @
- 123 Cornish Herbert @
- ▲HU 2-2108
- Simpson Dick
- 124 Durham Stanley C
- ▲HU 3-2595
- Boxton Don
- Wren Harold
- Crabtree Thos

- 125 Kerr Saml F ▲HU 3-4349
- Kerr David ▲HU 2-7296
- 126 Regan Jean L Mrs
- ▲HU 2-7719
- Hocking Ralph I ▲HU 3-2662
- Grath David
- Lane Stephen ▲HU 3-4599
- 127 Howard Harry L @
- 128 Parks Chester ▲HU 3-0467
- Kelliher Robt ▲HU 3-0962
- 129 Dignan Kath A Mrs @
- ▲HU 2-7741

- 130 Seafasci Albert J ▲HU 2-2062
- 130 Treboe Betty Mrs
- ▲HU 3-2322
- 131 Tucker Geo W ▲HU 2-3825
- LaVote Jos
- Doan Dale D
- Washtenaw av intersects
- 202 Apartments
- 1 Vacant
- 2 Gibson Thomas
- 3 Preston Howard ▲HU 3-0102
- 4 Gragg Gerald ▲HU 2-8583
- 203 Vacant

- Emmet intersects
- 302 LaRue Bessie S Mrs @
- ▲HU 2-8718
- 306 Leach Florence Mrs
- ▲HU 3-0504
- 307 Hiller Floyd A @ ▲HU 2-2304
- 308 Sears Geo @ ▲HU 2-0598
- 309 Green Lee
- 311 Nearly New Shop used clo
- ▲HU 2-7678
- W Cross intersects
- 406 Dehart Dick
- ws Eastern Mich Univ
- ▲HU 2-3800
- Pierce John D Hall
- (admn bldg) (EMU)
- Arts Bldg (EMU)
- es Pease Frederic H Auditorium
- (EMU)
- 508 Prater Elmer @ ▲HU 2-6296
- Kruse Milford G

- 510 Arm of Honor Fraternity
- ▲HU 2-7449
- 518 Inwood Andrew C @
- ▲HU 2-7915
- Reister Floyd ▲HU 2-0279
- W Forest av intersects
- 21
- COLLEGEWOOD DRIVE — From
- 612 Roosevelt Blvd, north and
- west to Washtenaw rd
- 616 Hill Susan B @ ▲HU 2-6372
- 617 Miller Arth A @ ▲HU 2-2280
- 619 Gilmore Denny O @
- ▲HU 3-2749
- 702 Sellers John A @ ▲HU 2-6851
- 703 Johnston Jas E @ ▲HU 2-8143
- 705 Johnston Hazen A @
- ▲HU 2-0491
- 706 Ely Wm C @ ▲HU 2-8484
- 707 Walton F Albert @
- ▲HU 2-8354
- 708 Fisher Roy R jr @
- ▲HU 3-0723
- 709 Hagen Derwood L @
- ▲HU 3-4892
- 710 Griss Wm J @ ▲HU 2-0362
- 711 Fagenstrom John A
- ▲HU 2-3832
- 712 Besore Robt E @ ▲HU 2-2261
- 713 Bair Raymond B Rev @
- ▲HU 3-3674
- 714 Gooding Othnell E @
- ▲HU 2-7126
- 715 Kimmel Edmond D @
- ▲HU 2-9309
- 717 Poling Clinton D @
- ▲HU 2-3920
- 719 Jordan Hoover H @
- ▲HU 3-1605
- 721-23 Maddox Notley S @
- ▲HU 2-0895
- Kingwood av begins
- 803 Disbrow Donald W
- ▲HU 2-4888
- Hillside ct begins
- 1201 Mallory Clarence E @
- ▲HU 2-5319
- 1202 Cox Arlo H @ ▲HU 2-2316
- 1203 Basel Barry C ▲HU 2-2363
- 1205 Lamb Gordon E jr @
- ▲HU 2-7573
- 1207 McCullough Nicholas G @
- ▲HU 2-8595
- 1209 Vacant
- Cambridge rd ends
- 1210 Lindemulder Gerbard
- ▲HU 2-6489
- 1302 Wehr Francis C @
- ▲HU 3-3935
- 1303 Morhous Bonnie J Mrs @
- ▲HU 2-6815
- 1304 West J D @ ▲HU 2-1888
- 1305 Oakes E Warren jr @
- ▲HU 2-0097

- 1306 Harden Charles R @
- ▲HU 2-1838
- 1307 Ellsworth Bert L @
- ▲HU 3-4289
- 1308 Pillsbury Rose E Mrs @
- ▲HU 2-3580
- 1309 McKenna Milan M @
- ▲HU 2-5848
- 1310 Dignan John J @
- ▲HU 2-3882
- 1311 Wise Benj L @ ▲HU 2-5108
- 1312 Roe Herbert S @ camp
- ▲HU 3-4764
- 1314 Conlon Matthew J @
- ▲HU 2-3883
- 1315 Hart Glenn J @ ▲HU 2-8439
- 1316 Miller Matthew J @
- ▲HU 2-3881
- 1317 Maurer Aug J @ ▲HU 3-4219
- 1318 Smith Herbert C @
- ▲HU 3-4879
- 1319 Bush Jas L @ ▲HU 2-5984
- 1320 Laine Ronald J
- 1321 Wilcox Maurice D @
- ▲HU 2-5148
- 1322 Grege Ralph E @ ▲HU 3-1402
- 1323 Everett Elsa B Mrs @
- ▲HU 2-3268
- 1325 Wallace Milton E @
- ▲HU 2-4299
- 1326 Reiman Wm F @ ▲HU 2-7752
- 1327 Bloom Robt W @ ▲HU 2-1012
- 1328 Simpson Wm J @ ▲HU 3-6117
- Gornell intersects
- 1402 Suvonow John @ ▲HU 3-0932
- 1408 Burge Raymond F @
- ▲HU 3-0910
- 1411 Cline Paul F @ ▲HU 2-8840
- 1414 Adams John L @ ▲HU 2-8868
- 1417 Dairymple Jack F @
- ▲HU 3-4390
- 1418 Shiptead Alton M @
- ▲HU 3-5329
- 1423 Dickerman Robert @
- ▲HU 3-0845
- 1424 Butoko Jos A @ ▲HU 2-3007
- 1429 Fancett Russell @
- ▲HU 3-4289
- 1430 McCarthy Wm J @
- ▲HU 2-7817
- 1433 DeVoe Robert P @
- ▲HU 3-0085
- 1434 Quick Edw D @
- ▲HU 2-1561
- 1439 Berberick Geo F @
- ▲HU 3-1656
- 1440 Sattler John W @ ▲HU 2-2733
- 1445 Smiley Joseph F @
- ▲HU 2-0973
- Mansfield av intersects
- 1458 Hendra Fredk J @
- ▲HU 3-4630
- 1461 Brown Albert W @
- ▲HU 3-5179

- 1467 Finger John E ▲HU 2-0825
- 1470 Wisener Carl L @ ▲HU 3-0513
- 1476 Shanahan Frank E @
- ▲HU 2-6265
- 1480 Kruecke Robert R @
- ▲HU 2-8458
- 1486 Seleska Stanley E @
- ▲HU 3-2816
- Bellevue ends
- 1511 Shingletecker Jack D @
- ▲HU 3-0684
- 1514 Harner Harold G @
- ▲HU 3-1713
- 1522 Jensen Arvid E @
- ▲HU 2-1906
- 1523 Wood Peter @ ▲HU 2-2644
- 1530 Baker Jas W @ ▲HU 3-0757
- 1533 Fritz Dean D @ ▲HU 3-2214
- N Hewitt rd intersects
- 1702 Pester W Bruce @
- ▲HU 2-0251
- 1709 McGinley Bernard F @
- ▲HU 3-3162
- 1710 Foreman Donald S @
- 1717 Wolfe William L @
- ▲HU 3-0734
- 1718 Valant Patrick J @
- ▲HU 3-0273
- 1726 Filsinger Vaughn E @
- ▲HU 2-8592
- 1727 Heeymans Thomas W @
- ▲HU 3-1663
- 1734 Dye Alf B @ ▲HU 2-1338
- 1742 Stuber Kendall G @
- ▲HU 2-3523
- Roosevelt Blvd ends
- 1808 Campbell Forrester @
- ▲HU 2-1712
- 1811 Anderson Charles T @
- ▲HU 2-4207
- 1816 Wilson Fred @ ▲HU 2-1048
- Washtenaw rd intersects

- CONGRESS—From 501 W Michi-
- gan av west to S Hewitt rd
- 500 Travelers Stand Serv
- ▲HU 3-9082
- 506 Childs Frances H @
- ▲HU 2-7314
- 508 Thraillkill Edw A
- Fleming Jas ▲HU 3-0108
- 510 Gardfield Truman
- Grey Ohas ▲HU 2-4825
- 514 Carey Geo F ▲HU 2-8138
- 515 Apartments
- 1 Fleury Grace E Mrs @
- ▲HU 2-0843
- 2 Vacant
- 3 Vacant
- 4 Vacant
- 516 Kuster Clara V @ ▲HU 2-7316
- 519 Cole's Real Est ▲HU 3-0356
- Cole John P @

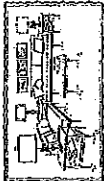
CITIES SERVICE

RAY LIDKE OIL CO.

206 N. Grove, Ypsilanti Tel. HU nter 3-0720

- 1306 Harden Charles R @
- ▲HU 2-1838
- 1307 Ellsworth Bert L @
- ▲HU 3-4289
- 1308 Pillsbury Rose E Mrs @
- ▲HU 2-3580
- 1309 McKenna Milan M @
- ▲HU 2-5848
- 1310 Dignan John J @
- ▲HU 2-3882
- 1311 Wise Benj L @ ▲HU 2-5108
- 1312 Roe Herbert S @ camp
- ▲HU 3-4764
- 1314 Conlon Matthew J @
- ▲HU 2-3883
- 1315 Hart Glenn J @ ▲HU 2-8439
- 1316 Miller Matthew J @
- ▲HU 2-3881
- 1317 Maurer Aug J @ ▲HU 3-4219
- 1318 Smith Herbert C @
- ▲HU 3-4879
- 1319 Bush Jas L @ ▲HU 2-5984
- 1320 Laine Ronald J
- 1321 Wilcox Maurice D @
- ▲HU 2-5148
- 1322 Grege Ralph E @ ▲HU 3-1402
- 1323 Everett Elsa B Mrs @
- ▲HU 2-3268
- 1325 Wallace Milton E @
- ▲HU 2-4299
- 1326 Reiman Wm F @ ▲HU 2-7752
- 1327 Bloom Robt W @ ▲HU 2-1012
- 1328 Simpson Wm J @ ▲HU 3-6117
- Gornell intersects
- 1402 Suvonow John @ ▲HU 3-0932
- 1408 Burge Raymond F @
- ▲HU 3-0910
- 1411 Cline Paul F @ ▲HU 2-8840
- 1414 Adams John L @ ▲HU 2-8868
- 1417 Dairymple Jack F @
- ▲HU 3-4390
- 1418 Shiptead Alton M @
- ▲HU 3-5329
- 1423 Dickerman Robert @
- ▲HU 3-0845
- 1424 Butoko Jos A @ ▲HU 2-3007
- 1429 Fancett Russell @
- ▲HU 3-4289
- 1430 McCarthy Wm J @
- ▲HU 2-7817
- 1433 DeVoe Robert P @
- ▲HU 3-0085
- 1434 Quick Edw D @
- ▲HU 2-1561
- 1439 Berberick Geo F @
- ▲HU 3-1656
- 1440 Sattler John W @ ▲HU 2-2733
- 1445 Smiley Joseph F @
- ▲HU 2-0973
- Mansfield av intersects
- 1458 Hendra Fredk J @
- ▲HU 3-4630
- 1461 Brown Albert W @
- ▲HU 3-5179

1960



FURNITURE
REPAIR
and
REFINISHING

Modern
Period
Antique

L. & R.
Furniture

Repair &
Refinish

INSURANCE
ESTIMATES

HU nter
2-2614

414 S. Grove
Ypsilanti
Mich.

**YOUR
CITY**

DIRECTORY

MIRRORS
the
CHIC
Life



281 S. HARRIS RD. Tel. HU nter 3-3580

**BECK
OIL CO.**

MICHIGAN AV W—Conid
309 City Barber Shop
Warren James P dentist
ΔHU 3-2241

311 Mitchell Merle optom
ΔHU 3-3122

near Brown Bonnie B
311½ Vacant

312 Capatano Ethel Mrs @
ΔHU 2-4987

313 Beautyland Salon
ΔHU 2-6803

313½ Woods W Ray
ΔHU 2-7087

314 Greyhound Bus Station
Greyhound Lines
ΔHU 2-7878

Short Way Lines Inc
ΔHU 2-7878

314½ James Watch Repr

316 Gay Addie M Mrs furn rms
ΔHU 3-2386

316½ Pillars The restr

317 Schill Tire Co
ΔHU 2-0408

317½ Patton Pearlle Mrs
ΔHU 2-1540

318 Whall's Serv Garage gas
sta ΔHU 2-9049

319 Williamson Fredk B phys
ΔHU 3-4991

319½ Williamson John
323 Adams Texaco Serv gas sta
ΔHU 2-9000

Hamilton av intersects
401 Vacant

402 Jackson and Noll real est
ΔHU 2-7575

404 Ann Arbor News (br)
ΔHU 2-4132

406 Fuller Drugs ΔHU 2-2151

409 Vacant

410 Wash-O-Mat' Indry
ΔHU 3-2626

412 Brooks Food Center gro
ΔHU 3-1466

415 Vacant

417 Kroger Co (br) gro
ΔHU 3-1211

418 Ehman and Greenstreet real
est ΔHU 2-3484

428 Ludwig's Serv gas sta
ΔHU 2-9133

near Claxton Alvin
Blackwell Walker

Sipple Russell R
ΔHU 3-2979

424 Mvems' Diner & Drive In restr
ΔHU 2-5410

432 Broske's Pizza Shops restr

474 McClure's Serv gas sta
ΔHU 2-9038

Ballard begins

Congress begins

501 No Return

505 City Hall Annex
Yosl Police Dept
ΔHU 3-2811

Drivers License Bureau
ΔHU 3-2311

510 Marathon Serv gas sta
ΔHU 2-4912

511 Apartments

1-2 Westcott Geo W phys
ΔHU 2-0219

3 Miller William ΔHU 3-3688

4 Vacant

5 Frasier Sam O ΔHU 2-9849

6 Vacant

7 Wilford Chas E

8 Anderson John

518 Vacant

522 Apartments

1 Harrison Amos

2 Duke James

3 Hall Roy L

4 No Return

523 Powers Dry Wall Co
Powers Henry ΔHU 3-0138
Stafford Quayle @

525 Vacant

526 Peet Harry M @
ΔHU 2-7637

527 Vacant

601 Richie Arthur G
ΔHU 3-5840

602 Kirk Alta S Mrs @
ΔHU 3-4488

605 Given Robert E int dec
ΔHU 3-5841

rear Vacant

606 Davis Ruth Mrs
ΔHU 3-3851

Langley Ann Mrs

607 Stephens Charles C @

ΔHU 2-6526

608 Burroughs Fred W @
ΔHU 2-3498

610 Hinchcliff James D @
ΔHU 2-5380

611 Brady Melvin L

613 Gregg Hebert E @
ΔHU 3-1722

Wilder John T

615 Vacant

616 Odd Fellow's Rebekah Hall
ΔHU 2-6299

701 Sheldon Murray J
ΔHTI 3-1732

HERBERT F. MURRAY, Realtor
EAST MICHIGAN REALTY
160 E. MICHIGAN AVE. Tel. HU nter 3-3734

703 Fogg Russell D @
ΔHU 3-0062

706 Carr Arwyn K @
ΔHU 2-8171

rear Carr's Veterinary Clinic
animal hosp ΔHU 2-8171

707 Hankins Harry L
ΔHU 2-6087

Walden Henry
710 Apartments

1 Post Harold R ΔHU 2-6457

2 Vacant

3 Moore W Jean ΔHU 2-6818

4 Vacant

5 Vacant

rear Mitchell Vending Co
ΔHU 2-5440

711 Miller Jas W

Arrington Woodrow

Almsworth cir begins

714 Zellar Donald E @

ΔHU 3-0142

716 Meloling Clyde W
ΔHU 3-4817

718 Bates Roscoe C @

ΔHU 2-2518

719 Walters Thurman A @
ΔHU 2-8334

Croghan John S

723 Thomas Algic ΔHU 3-4543

725 Otero Joseph G
ΔHU 3-5138

727 Mabrey Madeline @
ΔHU 2-9329

731 Titus Anna M Mrs @
Perkins Bruce K ΔHU 2-9329

S Normal ends

801 Ruzicka Wm @ ΔHU 2-9328

Hawkins begins

804 Hagood James B @
ΔHU 2-9425

806 Legaiski Robt W
ΔHU 2-1195

Williams Duane B
ΔHU 3-3882

809 Watts Louis ΔHU 2-9332

S Summit ends

815 Smith A F & Son Inc elec
contrs ΔHU 2-0977

825 Daniel Benj F @ ΔHU 2-1918

Little Hezkiah ΔHU 2-1918

902 Russell's Grocery ΔHU 2-4146

905 Apartments

1 Pearson Inez Mrs

2 Miner Ruby Mrs

3 Hollifield Ina M Mrs

4 Smith Druccella

5 Gaint Albert

6 West Lee D

915 Fosdick's Serv Sta gas sta.
ΔHU 2-2560

Fosdick Dean W ΔHU 2-2560

15

1st begins

918 Frantz Shirley Mrs

922 Begole Grace B Mrs dancing
tohr

Begole Mac F @ ΔHU 2-8273

924 Vega Henry

924½ Vacant

926 Vacant

928 Peet Packing Co meat pkrs
ΔHU 3-3744

2d begins

965 Ward Baking Co (surplus
store) ΔHU 3-0157

1002 Schell Edw @ ΔHU 2-6339

1003 Foster Dwight W @
ΔHU 2-8198

1004 Evans White Gables restr
ΔHU 2-6410

Evans Earle V @
ΔHU 2-6410

1010 Neff Paul H @ ΔHU 3-2897

Neff Chem Mfg Co septic
tank cln ΔHU 3-2697

W Warner av ends

City limits

1024 Warner Lottie F Mrs @
ΔHU 2-8558

Zink Pauline L

1145 Ypsilanti Auto Parts Co
ΔHU 3-4052

W Wallace blvd ends

Firwood begins

1315 Spencer Guy A @
ΔHU 2-5527

Wheater Lynn B ΔHU 2-7033

Elder begins

1385 Wicht Paul J @ phys
ΔHU 2-1932

S Mansfield av ends

1410 Rominski Harry L @
ΔHU 3-0439

1445 Vacant

Wilson av ends

1600 Dieterie Jake contr bldg genl
@ ΔHU 2-5170

1645 Cameron Maude E @
ΔHU 2-0712

1660 Elliott Richard W Jr @
1700 Crossett Calvin @
ΔHU 2-0229

Hall Dan

1705 Slusser P B Drilling Co
ΔHU 2-3772

Bisel Roy E ΔHU 3-4073

1724 Miller Ora D Mrs @
ΔHU 2-8131

1725 Rominski Geo J @
ΔHU 3-0164

1737 Johnson Faythe Mrs

1744 Nease Richard L @
ΔHU 2-9777

1747 Walker Percy J @
ΔHU 2-1934

1960

YPSILANTI-HUNTER EXCHANGE
COLLEGEWOOD DR CON'T

711 MC CONAUGHY DAVID H	*37098
712 BESORE ROBT	22261
713 BAIR RAYMOND B REV	33674
714 GOODING JERRY F	26569
715 HEFLEY J THEO	20546
717 POLING DICK	23920
719 JORDAN HOOVER H	31605
721 MADDOX NOTLEY S (KINGWOOD AVE BEGINS)	20895
803 BERRY LEONA (HILLSIDE CT BEGINS)	35316
1201 DECK ARNOLD	26291
1202 GOUSSEFF JAS W	28731
1203 ERIKSON E	22784
1205 LAMB GORDON E JR	27573
1207 MC CULLOUGH N G	28595
1209 MORGAN V S (CAMBRIDGE RD ENDS)	*29380
1210 BLOOM EARL	21086
1302 BIRD PAUL GEO	28989
1303 GRAHAM REG	*32396
1304 WEST J D	21888
1305 OAKES E WARREN JR	20097
1307 ELLSOWRTH BERT	34239
1308 PILLSBURY ROSE E	23580
1309 KENNA MILAN	25848
1309 MC KENNA MILAN	25848
1310 DIGNAN JOHN J	23882
1311 WISE BEN L	25108
1312 ROE HERBERT S	34764
1314 CONLON JULIA A	23883
1315 HART GLENN	28439
1316 MILLER MATHEW	23881
1317 MAURER AUG J	34219
1318 SMITH H C	34879
1319 BUSH JAS L	25984
1320 LAING RONALD J	33112
1321 WILCOX M D	25148
1322 GREGG RALPH E	31402
1323 FALSETTA JOHN	27700
1323 FALSETTA JOHN W	26066
1325 WALLACE M E PAINTING & DECORATING	34299
1326 CLOUGH THOS C	*34064
1327 STILES DONALD	32802
1328 EHNS DAVID J (CORNELL INTERSECTS)	*30180
1402 SUVONOW JOHN	30932
1408 BURGE RAYMOND F	30910
1411 CLINE PAUL F	28840
1414 ADAMS JOHN L	*35389
1417 DALRYMPLE JACK	34390
1418 ROOPAS PETER J	21494
1423 LEWIS THOS E	31975
1424 BUTCKO JOS	23007
1429 FANCETT RUSSELL	34289
1430 MC CARTHY WM J	27817
1433 DE VOE ROBT	30085
1434 QUIRK HARRISON P	24432
1439 BERBERICK G F	31656
1440 SATTLER JOHN W	22733
1445 SMILEY JOS F (MANSFIELD AV INTERSECTS)	20973
1458 SHITOTO SEIJI	21710
1461 HANSEN GUNNAR W	22389
1464 BRADLEY EARL T	29800
1467 COURTOIS DONALD A	25113
1470 GOLDSMITH WM E	*29245
1476 SHANAHAN FRANK E	26255
1480 DEFFENDALL DONALD E	30761
1480 DEFFENDALL PRISCILLA	30761
1486 SELESKA STANLEY E (BELLEVUE ENDS)	32816
1506 MICHALAK VIRGINIA GLASGOW	24269
1511 SHINGLEDECKER JACK	30384
1522 DELVENTHAL NORMAN L	*30999

COLLEGEWOOD DR CON'T

1523 WOOD PETER 22	22644
1530 BAKER JAS W	30757
1533 IRWIN WM H	*33237
1702 KILBY DAVID	*31891
1709 MC GINLEY BERNARD	33162
1710 FOREMAN DON S	32316
1717 WOLFE WM L	30734
1718 MARSHALL E K	*23320
1726 ROKUSEK H JAS	*21248
1727 TYE WAYNE	26795
1734 WARMINGTON JAS L	*33299
1742 RICHMOND BERT O (ROOSEVELT BLVD X ENDS)	20064
1808 CAMPBELL FORRESTER	21712
1811 ANDERSON CHAS T	24207
1816 WHITE CLAIRE F	26650
1843 HARDEN CHAS	*21858
1846 FILSINGER VAUGHN E (WASHTENAW RD INTERSECTS)	*28592
1907 UNIVERSITY ESTS SUB- DIVISION MODEL	*36153
1935 BOWER ROBT K	*23490
2120 SOUTHARD ROBT W	*26998

COMMONWEALTH NORTHWEST
FROM 1300 BLK DELAWARE TO
WENDALL.

1039 LEWIS EUGENE L	28361
1040 MURILLO CARLOS	28512
1055 KINDALL E J	21714
1060 MC COY DORIS JEAN	31014
1060 MC COY EDW H	31014
1070 FINNEY R M	26494
1075 PAYNE J B	31704
1087 PAYNE ROBT R	25528
1203 GRUBAUGH BILLY G	*35291
1213 SCHLIEF DEAN A	34077
1213 SCHLIEF INEZ	34077
1223 POSTON JAS R	*37539
1238 CASE DENNIS	*30129
1253 BAKER JAS C	32469
1253 BAKER RUTH	32469
1280 HANKS DAVIS	28574
1285 HIGHTOWER HENRY	*23594
1302 HAYDON CLIFTON C	*37266
1315 BARNHILL MABLE	27521
1324 GOLDEN EDW J	26295
1335 STEGGALL EARL	32758
1336 TOWNSLEY MARSHALL	24273

CONGRESS MICH AVE FROM 900
BLK TO BALLARD SEPARATING N &
S BETWEEN BALLARD & CONGRESS
N ALSO FROM MANSFIELD N TO
MICHIGAN

500 LOUNSBERRY'S CONGRESS & BALLARD SERVICE STANDARD	*29232
506 CHILDS HAZELTON	27314
510 WHITFIELD CHAS E	23688
514 JACKSON RUSSELL	23522
514 WELLER RICHARD O	23522
515 FLEURY GRACE E	20843
516 KUSTER CLARA V	27316
519 PINKERTON BETTY L	*31120
520 HANKINS ALMA LEE	35057
521 BLAKELY MICHAEL R	*24560
521 MILLER A C	32563
601 LIEPA LEONS V	35116
601 LYNCH AUSTIN	25507
601 RICHARDSON JAS	25507
601 WAY RICHARD	25507
602 RANKIN J C	33351
605 DAWSON WESLEY M	26465
606 BICE WM L	29854

CONGRESS CON'T

609 PICKINPAUGH W H	22049
610 KNIGHT JOANNA	27058
614 HAWKINS LARRY R	*36016
615 SOUTHGATE ROBT T	25989
616 HARRIS JOHN G	25259
617 BREWER ADOLPH	32561
618 PALMER HAROLD E	*36577
700 MORRISON THOS	20279
701 ALLISON ALTON M	23710
702 BOIK ROBT A	*20645
702 NANNI ROBT C	*36530
702 OSTERMAN JAS L	*36530
703 DILLON BROWN	32174
704 ENSIGN ELMER B	28316
704 PHELPS BEATRICE E	26707
707 HUNTER MC KINLEY	20672
708 BAKER ELIZABETH V	32475
709 PARISH JESSE	31622
712 HUNSINGER FLORENCE E	22258
715 SIGMA TAU GAMMA	36464
717 KNISLEY KATHY	*22212
717 KULACS JUDY C	*22212
717 LAYTON BEVERLY (NORMAL INTERSECTS)	*22212
801 ALLRED JAS P	20689
803 SMITH CHAS W	34958
805 COLEMAN JOHN	35840
807 GIBAS MARTHA T	20267
809 BROWN LOREN S	22051
810 KIESSEL EDW J	34093
810 MURRAY JAS D	*22866
812 BLAKEMORE DELBERT	24572
813 BUCKHEIM RICHARD	*23247
813 DUROCHER DWIGHT	*23247
813 LINCOLN JAS	*23247
813 MARDEROSIAN HOWARD	*23247
814 SMITH JAS K (SUMMIT INTERSECTS)	26744
908 SUMMIT GROCERY	35221
912 AJTHIER GERALD G	*28689
912 AUTHIER MARTIN L	*28689
912 CLAYPOOL KENNETH F	20897
913 BOYD CLEO Y REV	*31984
914 KAINHOFER KARL	35318
915 LUCKING GEO S	22474
920 PRAIN ROBT E	21151
922 SAMS RONNIE	*25606
924 OSTROWSKI VINCENT J	23836
930 WOLFE LOUIS G	25181
932 DAVIS DANL W	32511
934 PALMER DAVID E (ELM BEGINS)	31224
1008 QUIGLEY EVERETT H	26070
1010 WHITING E M	20387
1012 GIRBACH NORMAN	32261
1016 FROST WM G	21802
1018 COOPER VIRGINIA A	20847
1018 NELSON MARTHA T (OAKWOOD AVE BEGINS)	28337
1106 SCHAFARIK JOS	34596
1108 MATTHEWS F W	24574
1110 CONGDON DONALD R	27467
1114 BURRELL LEON Y	25229
1114 HELVEY DONALD J RES	25229
1115 YPSILANTI CITY OF SENIOR CITIZEN RECREATION CNTR	*22014
1117 BRAND HELEN E MRS	34004
1118 BOATWRIGHT CLIFFORD (CONGRESS N BEGINS)	20238
ROSENKRANTZ ABE	27363
1119 ROSENKRANTZ A	27363
1121 WEISMILLER R R	23871
1122 GEDDIS J A	35814
1123 CHESEMAN RALPH	23833
1123 HALEY GRACE A	25149
1124 BROWN LELAND	*23361

* DESIGNATES NEW INSTALLATION

1965

YPSILANTI-HUNTER EXCHANGE.
MICHIGAN AVE WEST CON'T

301 ALDENS CATALOG SALES STORE
33200

303 SPIEGEL CATALOG SHOPPING
CENTER 35920

307 EICHHORN CHIP *25713

307 MILLICHAMP LESLIE *25713

307 PYPPE THOS D *25713

307 SULLINGER NEAL *25713

307 U S GOVT SELECTIVE SERVICE
LOCAL BD NO 341 WASHTENAW
COUNTY 33130

309 WARREN JAS P DENT 32241

311 ARCHER M J *24268

311 BEAGEN DENNIS *23102

311 HUNT HAROLD A *23102

311 REGNER DAVID J *23102

311 STANILOUI JOHN *25785

311 WILSON WM E *25785

312 CAPATANOS ETHEL 24987

313 BEAUTYLAND SALON 26803

313 PRESTON ELLEN *31204

313 ROBBINS LORAN W JR *29561

314 CENTRAL GREYHOUND LINES
INC 27878

314 GREAT LAKES GREYHOUND
LINES BUS 27878

314 GREYHOUND LINES 27878

314 SHORT WAY LINES INC 27878

316 GAY ADDIE M 32386

316 HUDDLE THE 29029

317 SCHILL TIRE CO INC 29408

319 RAGAN JEAN 27719

319 WILLIAMSON FREDK B MD 34991

323 CHAVIS & KIMBEL SERV *29275

323 KIMBEL & CHAIS SERVICE *29275
(HAMILTON AVE INTERSECTS)

412 BROOKS FOOD CENTER 31466

418 EHMAN & GREENSTREET
REAL ESTATE 23484

418 GREENSTREET & EHMAN
REAL ESTATE 23484

423 MICH BALLARD SERVICE 29133

424 MYER S DINER & DRIVE IN 25410

432 CRAIG MARGARET F CLOTHES *32478

432 MARGARET F CRAIG CLOTHES *32478

436 CURRIE LETITIA 24564

436 MICHOS A G 24930

474 MC CLURE'S SERVICE 29038
(BALLARD BEGINS)
(CONGRESS BEGINS)

505 POLICE DEPARTMENT 32311

505 YPSILANTI CITY OF POLICE 32311

510 ROGER S MARATHON SERVICE *32288

511 WESTCOTT GEO W MD 20219

518 BLACKWELL LLOYD W *24724

518 WALKER E HELEN *25542

523 POWERS HENRY 30138

523 POWERS MABEL 30138

523 STAFFORD J W QUAYLE 31151

525 EISENLORD FRED 26589

526 PEET HARRY C RES 27637

527 GRIMSELL NAOMI 31354

601 JOHNSON ROBT B *26770

602 LANGLEY ANNIE 31145

605 SHORT STOP DRIVE IN 22272

606 BAKER WILLIE *35106

606 COLLINS MARTIN JR 26624

606 SEVER VICKIE B *35106

607 STEPHENS NANCY A 26526

608 BURROUGHS FRED 31810

608 BURROUGHS PRINT SHOP 31810

MICHIGAN AVE WEST CON'T

610 HINCHCLIFF JAS 25380

616 WASHTENAW REBEKAH LODGE
NO 270 26299

701 SHELTON MURRAY 31732

702 GATES MILO E 31124

703 FOGG RUSSELL 30062

706 CARR A K VET 28171

706 CARRI'S VETERINARY CLINIC 28171

706 JOHNSON RICHARD G *37140

710 GARDNER WALTER E *26636

710 LOOP LLOYD A 33140
(AINSWORTH W BEGINS)

714 ZELLAR DONALD E 30142

716 MELOLING ESTHER 34817

718 BATES R C 32518

718 MERRITT LEONA 22104

719 CROGHAN JOHN S 28334

719 WALTERS T A 28334

727 ESTRADA ANN A *27867

727 HORVATH PAMELA *23734

727 SAINI AJIT K *26521

731 SOBOL PAUL 29368
(NORMAL S ENDS)

801 RUZICKA WM 31019
(HAWKINS BEGINS)

804 HAGOOD JAMES B 29425

806 CALHOUN JOS G 30902

809 MAURER JAS P 35249
(SUMMIT S ENDS)

815 A F SMITH & SON INC 20977

815 SMITH A F & SON INC 20977

815 SMITH ELECTRIC 20977

825 DANIEL BEN FRANKLIN 21918

825 LITTLE HEZEKIAH 24548

902 RUSSELL S MARKET 24146

915 FOSDICK S SERVICE 33500

916 JACKSON WAYNE T 21857

916 WALSH MARAGRET 25525
(1ST BEGINS)

922 BEGOLE MAC F 28273

924 COTTRELL NORMA *33713

924 HOUSTON DAVID *29742

924 RICE MADELINE D *33713

928 FARMER PEET'S WHOL MEATS 33744

928 PEET PACKING CO 33744
(2ND BEGINS)

1002 SCHELL EDW 26339

1003 FOSTER DWIGHT W 28198

1004 EVANS EARL 26410

1010 NEFF PAUL 32697
(WARNER AVE W ENDS)

1024 CHURCH ROY *26489

1145 BUTLER SAM AUTO PRT 34052

1145 YPSILANTI AUTO PARTS CO
(WALLACE BLVD W ENDS)
(FIRWOOD BEGINS)

1315 ALSTROM DAVID G 34748

1315 SPENCER GUY A 25527
(ELDER BEGINS)

1385 FERGUSON NORBERT F 27313
(MANSFIELD AVE S ENDS)

1410 ROMINSKI HARRY 30439

1420 DAVIS WM N SR 22757
(WILSON AVE ENDS)

1600 DIETERLE JAKE CONTR 25170

1645 BOUGHNER RUTH L 20712

1645 CAMERON MAUD E 20712

1660 ELLIOTT RICHARD W DVM 27600

1700 DE ROSSETT CALVIN 20229

1700 ROBERTS JOHN E 28842

1705 LEWINSKI DONALD J *29641

1724 MILLER ORA DAVIS 28131

1725 ROMINSKI GEO 30164

1744 PINNOCK A C 23220

1747 WALKER P J 21934

MICHIGAN AVE WEST C

1755 DIETER ALLEN

1774 WILSON DONALD E

1777 BARSS HAROLD MRS

1777 CAMPBELL HELEN A

1777 ELLIS WAYNE C

1777 REYNOLDS MICHAEL A

1777 STEVENS BASIL C JR
(ELLSWORTH RD BEGINS)

1805 SHOCK HOWARD JR

1879 PATTERSON JOHN L

1921 ROBINS K O

1965 MIKESELL GORDON

1990 SCHULER THEO
(GOUCHNOUR RD BEGINS)

2009 JONES LYLE W D

2034 PATTERSON DONALD C

2059 BLEVINS JOHN

2060 MILLER TONY

2060 TODD THOS

2080 WHITTAKER RAYMOND

2081 REYNOLDS C G
(HEWITT RD BEGINS)

2103 BROOKS ADRIAN

2108 PERRY ROBT L

2108 YPSILANTI MOTEL

2155 WILLIAMS JEAN G

2324 MC CALLA DAIRY

2324 MC CALLA GEO W MRS

3045 MUNGER G H

3165 BAKER THOS D

4779 SCHERDT ELMER JR

5980 AIKENS JAMES A

5037 OWEN HAROLD M DVM

5046 CRAWFORD DOOR SALES

5050 KNOWLTON HAROLD F

5096 GLENN TED

5102 BAILEY CLYDE L

5105 WING LANSON

5126 SCHMIDT ALFRED MRS

5138 SCHMIDT JOS

5138 SCHMIDT'S ANTIQUE SHC

5209 WURM GUY

5219 SHINN WM G

5229 MARKEN MILDRED

5239 APCON PORCELAIN CONTF

5239 CARDEN CHAS E

5239 CHALLENGE STAMPING &
PORCELAIN COMPANY

5239 GRACO EQUIPMENT CO

5239 PORCELAIN APCON CONTF

5290 SCHMIDT N IVER

5295 BIRD ALFRED B

5295 BOICE SUE

5295 BOLLS W D

5295 BOSTELAAR THOS N

5295 BROUSALIS LOUIS B

5295 BROWN RONALD N

5295 BROWN WALTER

5295 BURNHAM JOAN

5295 BURNHAM RICHARD K

5295 DUFEK JOHN H

5295 ELLIS DON

5295 FUNKEY DALE A

5295 GALINDO JORGE E

5295 GORHAM WM R JR

5295 GRABLE ALICE

5295 GRIESHABER HELEN G

5295 GUNTER SALLY M

5295 HAGOOD JAS PHILLIP

5295 HEBREW CECIL L JR

5295 HITCHINGHAM LAWR A

5295 HODGSON HENRY

5295 HOEK KENNETH

TI, MICHIGAN

* DESIGNATES NEW INSTALLATION

OOD DR CON'T

HN L	483 5389
FL	482 5593
N CHAS F	482 0364
MASANOBU	483 8276
OS	482 3007
RICHARD A	483 6864
Y WM J	482 7817
STANLEY L	483 8456
CG F	483 1656
JOHN W	482 2733
HAEL H	483 6887
LPH	483 2770
S F	482 0973
AVE INTERSECTS)	
SSE F	482 9479
MABLE	482 8745
RA	482 8745
DONALD J	*483 8468
ARTIN L	482 6028
ARL T	482 9800
ME	483 9368
FRANK E	*482 4809
DAVID J	482 6255
LLIE F	483 4264
INDS)	482 1883
NG-IOB	482 5132
CKER MICHAEL T	483 9689
CHARD P	482 5020
L NORMAN L	483 0999
R	482 2644
	482 6169
	NP
ALPH	483 0743
BERNARD	483 3162
ON S	483 2316
BERT L	483 0734
LIP	483 8625
JAS	482 1248
	482 6795
N JAS L	483 3299
RY J	482 8099
3LYD ENDS)	
NG	482 1462
RBERT	482 2651
	NP
RY B	482 5168
N S	483 0727
KHOUR	*482 8110
W	483 4576
AUGHN E	482 8592
RD INTERSECTS)	
EO O	482 8935
DE I JR	482 5950
OC	483 5437
	NP
TO A	483 1691
K JR	482 3490
E	482 3490
ER JACK	483 0384
INLEY E	482 3090
ODNEY A	482 2432
Y	482 5288
M	482 8879
ORPH	*482 9775
JD	483 5017
BT J	482 4040
	483 0757
A	483 6348
BT W	482 6998
M C	482 5856
ERNE	*483 4688
TH NORTHWEST	
LAWARE TO	
CODE 48197)	
	*483 3750
	NP
	NP

COMMONWEALTH CON'T

1055 KINDALL E J	482 1714
1060 EPOCH JON PAUL	483 1468
1070 FINNEY R M	483 8752
1075 PAYNE J B	483 1704
1080 DUNCAN GEO	482 4352
1087 KINDALL CARL	483 8231
1090 THOMPSON PAUL	483 0958
1203 OSBURN DONALD E	*482 4858
1206 ROBINS JAS D	483 8947
1213 LOCKHART JESSE	483 6391
1216 COFFEY RICHARD	483 2114
1223	NP
1228 CRIBELAR VIRGINIA	483 6389
1233 HENSLEY JOHN C	483 4540
1238 CASE DENNIS	483 0129
1243	NP
1250 EMERSON BETTY J	483 3295
1260	NP
1265 DEVINE ROGER D	483 1475
1270 SEXTON JACKIE	483 9556
1275 SPIRES LLOYD	483 9708
1280	NP
1285 HIGHTOWER HENRY	482 3594
1292 MASSEY GEO H	482 8533
1295 ELLICOTT RICHARD H	482 0598
1305 NITCHIE CHAS V	483 5979
1312 GRIMMETT LARRY	*482 5214
1315 HALL JAS D	483 2699
1325 WILLIAMS CLARK E	482 5992
1335 STEGALL EARL	483 2758
1336 TURNER JACKIE D	*483 0537
CONGRESS MICHIGAN AVE FROM	
900 BLK TO BALLARD SEPARATING	
NORTH & SOUTH BETWEEN BALLARD	
& CONGRESS NORTH ALSO FROM	
MANSFIELD NORTH TO MICHIGAN	
(ZIP CODE 48197)	
500	NP
510 BENNING JACK	*484 1080
510 CHAMBERS HAROLD	*482 3055
510 CURTISS PATRICIA	*483 7891
510 FIELDING JAN	*484 0224
510 GENDRON DONNA L	*484 0224
510 GOLETZ CASEY	*483 6935
510 GRAM DAVID J	*483 9349
510 GRAINER MERIAM	*483 6935
510 HALE SANDRA	*483 6935
510 KWIERANT PHIL	483 3557
510 LONG DENNIS	483 9593
510 MORRIS PENNY	*483 6935
510 REDDING BARBARA	*484 0224
510 SCHWARTZ LARRY	*484 1080
510 SELTZER DANNY	*484 1080
510 SPELLICY JAS	*483 5812
510 SWAIDAN GEO	*483 5812
510 YOUNG CONNIE	*483 8421
514	NP
515 PARKS ROBT LEE	*484 1816
519 THACKER RAYMOND	483 6257
520 HANKINS ALMA LEE	483 5057
521 MILLER C	483 2563
601 BODLEY THOS D	*484 0459
601 EGAN MIKE	*482 1641
601 MUFFITT SAM	*482 1641
601 TILLMAN LEWIS	*482 1641
602 BURKE STEPHEN W	*483 8023
605 HEIDRICH RICK	*482 0591
605 WATTS PEGGY L	*484 1525
606 BICE WM L MRS	482 9854
609 PICKINPAUGH W H	482 2049
610 WESCH SANDRA	*484 1728
612 ELLIS TOM	*484 1756
614 GOGOLOWSKI H MICHAEL	*483 7408
614 PEARCE MASON	483 0594
615 BAKER BONNIE	*482 5130
615 HILL JUDY M	*482 5130
615 PROVENZANO DAVID	*483 9622
615 PROVENZANO TONY	*483 9622
615 WOKAS PAUL	*483 9622
616 HARRIS JOHN G	482 5259

* DESIGNATES NEW INSTALLATION

YPSI

CONGRESS CON'T

CONG

617 CHLIPALA JOYCE	*483 6961	1125 WC
618	NP	1127 HE
700 MORRISON THOS E	483 5249	1129 MI
701 ALLISON ALTON M	482 3710	1131 KC
701 OUTLAW WM J	*482 8561	1131 ON
702	NP	1135 OI
703 RIDDLE MAXINE	482 6589	1137 FR
704 ENSIGN BESSIE	482 1412	(WA
704 ENSIGN ELMER B	482 8316	1205 BC
707 STOBIE LAURIE W	482 6116	1206 GF
708 MC ELYA M R	483 9619	1209 CH
709 PARISH J E	483 1622	LA
711 FOSTER P	*483 2075	AF
711 GALLAGHER K A	*483 2075	1210 BE
711 HEATH P C	*483 2075	(OW
711 LORIMER M	*483 2075	1213 FF
711 WAMBAUGH J	*483 2075	1215 RC
711 WINN J	*483 2075	1229
712 COLLINS CHAS T	*483 3948	(MA
715 SIGMA TAU GAMMA	*482 1690	(SPI
717 DANKERT RONALD K	*483 9513	1301 RE
717 MYERS WM	*482 0091	1305 RC
717 TRAYON LORENE	*484 1086	1305 ZA
717 WILSON GARY	482 0091	1515 WI
(NORMAL INTERSECTS)		
801 GOODE ALAN R	*484 1898	1561 CC
801 GOODMAN JUDITH	482 3067	1575
801 KALIB ABDIRAHMAN	*482 6935	(ME
803 MADIAS MARK M	*483 7511	1805
805 BALDINGER GAIL M	*483 9899	2090
805 DAHL TINA	*483 9899	2095 BL
805 MC MILLAN MARY LYNN	*483 9899	(HEI
805 SWAN PEGGY	*483 9899	
807 GIBAS M T	483 6417	
809 BROWN R D	482 2051	CONG
810 KIESSEL EDW J	483 4093	NORTH
812 BLAKEMORE DELBERT	482 4572	(
813 COOGAN SHARON	*482 2722	
813 DOHERTY J	*482 4991	1120 BC
814 HALLIWILL FRED	*483 5890	1123
(SUMMIT INTERSECTS)		
908 SUMMIT GROCERY	483 5221	1124 EC
912 ALVORD GARY E	*484 0480	1125 LC
913 BOYD CLEO Y REV	483 1984	1127 GF
913 HICKS WM H	*482 0539	1128 HC
914 HANCOCK DAVID D	*483 7940	1129 M
914 HEBERLEEN MARSHA	*482 6733	1202 ST
914 HUNT THOS R	482 5623	1204 HI
914 ZIEGLER LAWRENCE	*484 0513	1207 OI
915 LUCKING GEO S	482 2474	1209 FI
920 PRAIN ROBT E	482 1151	1210 EI
922	NP	1211 M
924 OSTROWSKI VINCENT J	482 3836	1212 SF
930 UTZ RUSSELL D	483 7216	1213 CI
932	NP	1214 OI
934 LAWNICZAK DONALD	*483 3356	1215 HI
(ELM BEGINS)		
1002	NP	1216 FI
1004	NP	1302 DI
1008	NP	1303 LI
1010 WHITING E M	482 0387	1303 DI
1012 GIRBACH NORMAN	483 2261	1304 GA
1014	NP	1304 OI
1015 SENIOR CITIZENS RECREATION		1305 NI
CENTER	483 50 4	1306 EI
1015 YPSILANTI CITY OF SENIOR		1307 M
CITIZEN RECREATION CENTER		1308 LI
	483 5014	1309 H
1016 FROST WM G	482 1802	1310 HC
1018 LENNINGTON JOHN W	*483 9362	1312 AI
(OAKWOOD AVE BEGINS)		
1106 SCHAFARIK JOS	483 4596	1314 SI
1108 MOORE GLADYS JANE	482 4574	CONG
1110 HOWARD ARTHUR A	482 2537	WEST
1114 BURRELL LEON Y	482 5229	& WAL
1118 BOATWRIGHT CLIFFORD	4820238	HEWIT
(CONGRESS NORTH BEGINS)		
1119 ROSENKRANTZ ABE	482 7363	1201 GI
1121 WEISMILLER R R	482 3871	1207 SI
1122 GEDDIS J A	483 5814	
1123 CHESEMAN RALPH	482 3833	1208 B
1124	NP	1216 P

* DESIGNATES NEW INSTALLATION

YPSILANTI, MICHIGAN

MICHIGAN AVE WEST CON'T

MICHIGAN AVE WEST CON'T

MICHIGAN AVE WEST CON'T

124 SHAEFER HARDWARE CO
STOR NO 2 483 2580
125 DIXIE SHOP 482 6431
125 HERBERT'S APPAREL INC 483 5770
126 HARTMAN'S INC APRL 482 6231
128 NP
130 BIRD FINANCE CO 482 5580
130 LA RUE J D AGENCY INS 483 1568
130 LA RUE J D AGENCY INS
IF LINE BUSY CALL 483 1580
130 RADIO TRONICS *484 0026
133 NATL BANK OF YPSILANTI
482 5800
(WASHINGTON INTERSECTS)
200 UNITED DISCOUNT CORP 483 9053
201 TAP RM 482 5320
203 MICHIGAN COMMUNICATIONS
GROUP INC *484 0100
204 RICHARDSON PHARMACY
STORE NO 1 483 0411
205 AVON RESTRNT 482 7362
206 BAZLEY MEATS 482 2381
208 WOLVERINE PETS *483 8386
209 NP
210 GRINNELL BROTHERS MUSIC
STORE 482 6911
211 MACK & MACK FURNITURE
483 2334
211 MC ANDREW ATWOOD R JR
FURN 483 2334
212 MC NAMARA MAY 482 5742
212 SOLWAY PAUL B OPTMTRST
483 5900
213 GREGG VELKER & ST JOHN CPA
482 9600
215 FIRST SAVINGS ASSOCIATION
OF YPSILANTI 482 5919
216 CONTOURS INC *484 0611
217 COYLE BERNICE 482 8964
217 GUNN DOROTHY J *484 1718
220 NP
224 BARRETT THOS *484 1238
224 BOB'S BARBER SHOP 482 9199
224 CLARK KEVIN *484 1238
224 O'CONNOR RORY *484 1238
224 WILLIAMS THOS R *484 1238
226 MICH BELL TELEPHONE CO
PUBLIC OFC 551 9900
228 BATIANIS GREGORY 483 1727
228 BATSAKIS JOHN S 482 9503
228 WALCUTT GLADYS 482 9503
228 WOLVERINE RESTAURANT 483 1727
229 LIBRARY *482 4110
229 YPSILANTI CITY OF LIBRARY
482 4110
230 ATKINS DON *484 1640
230 BELL & NOVELLI ATTY S 483 3450
230 BELL SAML ATTY 483 3450
230 HILL HARRY W 483 9547
230 NOVELLI CHAS H ATTY 483 3450
230 SCHWARTZ ARTHUR DDS 482 6100
230 SHELDON MORRIS ROBT DDS
482 6100
232 NP
234 U S GOVT-SELECTIVE SERV
SYSTEM LOCAL BD NO 341
*483 3130
(ADAMS INTERSECTS)
300 AAA-EMERGENCY RD SERVICE
ONLY-WEST SIDE 482 2344
300 CARTER SHELL SERVICE 483 0065
301 NP
303 SPIEGEL CATALOG ORDER
STORE 483 5920
305 NP
307 DOMINO'S PIZZA OFC 483 8005
309 CITY BARBERS 482 9039
311 ALMUTI AMIN 483 5453
311 HITE VICTOR H *484 1325
311 JUBENVILLE BRENDA *482 0522
312 HOLLOWAY FRANK D 483 2534
313 BEAUTYLAND SALON 482 6803

313 PRESTON ELLEN 483 1204
317 SCHILL TIRE CO INC 482 9408
318 HAYES PURE OIL SERV 483 2085
319 MASTERSON KATHY *483 9342
319 WILLIAMSON FREDK B MD
483 4991
323 GRANTHAM'S SERVICE *484 1361
(HAMILTON AVE INTERSECTS)
402 ROSENTHAL PHILIP *484 0886
404 MICHIGAN COMMUNITY BLOOD
CENTER 483 1894
406 HURON VALLEY FLOOR COVER-
ING CRPT *484 1323
412 BROOKS FOOD CENTER 483 1466
413 NP
417 SUPERX DRUGS 482 3861
418 EHMAN & GREENSTREET
RL EST 482 3484
418 GREENSTREET & EHMAN
RL EST 482 3484
423 MICH BALLARD SERV 482 9133
424 NP
432 KENDALL BRUCE G INC 482 1750
436 ARIKA WALTER C JR 483 9638
436 CURRIE LETITIA 482 4564
436 FERCHLAND BERYL *483 7935
436 HURON VALLEY FIRE
EQUIPMENT CO 482 7530
436 RILEY JAS V 482 7530
474 TOWLER'S SERVICE 482 9038
(BALLARD BEGINS)
(CONGRESS BEGINS)
505 POLICE DEPARTMENT 483 2311
505 YPSILANTI CITY OF POLICE
483 2311
510 JIM'S MARATHON SERV 4829032
510 JIM'S MARATHON SERV *483 2949
511 MC KINNEY JOE 482 6642
511 WESTCOTT GEO W MD 482 0219
518 NP
522 O'BRYAN HUBERT D *483 7796
523 NICHOLS JACK D *483 7632
523 POWERS HENRY 483 0138
523 POWERS MABEL 483 0138
526 PEET HARRY C RL EST RES
482 7637
527 GRIMSELL NAOMI 483 1354
601 HERRON MICHAEL C 483 8592
602 CONNELL LAWRENCE *483 8887
602 GULICK DANA *483 8887
602 HAUPTMAN ERIC *482 6699
602 SMOKOVITZ GREGORY *483 8887
605 PORTER'S BAR-B-Q *482 2272
606 CALOMENI CHRIS *484 1812
607 SEAMAN STANLEY *483 3033
608 HINCHCLIFF JAS R *482 1788
610 HINCHCLIFF JAS 482 5380
611 ISBELL CHAS R *482 3241
613 NUNLEY JAS K *482 7917
615 SAMPSON H S 483 6087
616 WASHTENAW REBEKAH LODGE
NO 270 482 6299
701 SHELDON MURRAY 483 1732
702 SMITH WESLEY F *484 1801
703 FOGG RUSSELL 483 0062
706 CARR A K VET 482 8171
706 CARR'S VETERINARY CLINIC
482 8171
706 HENSEL JOHN J ATTY RES 482 6287
706 RICHARDS JAS K 482 0532
707 AL HILL LEONARD SERVICE
*482 9248
710 COOK SHIRLEY *483 2643
(AINSWORTH WEST BEGINS)
714 ZELLAR DONALD E 483 0142
718 NP
719 WALTERS T A 482 8334
723 HAMPTON SANNIE *483 7720
725 OLIVER CYNTHIA M *484 1294
727 FANNIN THOS J *483 7735
727 SANCHEZ SALVADOR 482 2553
731 CANADA MARGARET *483 9592

731 MATTHEWS LUCILLE L 483 0468
731 SOBOL PAUL 482 9368
(NORMAL SOUTH ENDS)
801 RUZICKA WM 483 1019
(HAWKINS BEGINS)
804 HAGOOD JAS B 482 6514
806 MUNCY JAY DEE 483 6810
809 NP
(SUMMIT SOUTH ENDS)
815 A F SMITH & SON INC 482 0977
815 SMITH A F & SON INC 482 0977
815 SMITH ELEC 482 0977
825 KNOWLES GEO M *482 8502
825 WESTSIDE APTS 483 9060
902 RUSSELL'S MARKET 482 4146
905 BRITE-N-CLEAN LNDRY 483 6034
915 BURRELL JAS 483 8057
915 FOSDICK'S SERV 483 3500
916 JACKSON WAYNE T 482 8655
916 MC CLANAHAN JANINA E *483 6899
918 BENNETT GRACE 482 1437
(FIRST BEGINS)
922 BEGOLE MAC F 482 8273
924 KREGOSKI RONALD *482 2531
924 MURDOCK PETER 483 3594
928 FARMER PEET'S WHOL MEATS
483 3744
928 PEET PACKING CO 483 3744
(SECOND BEGINS)
1002 SCHELL EDW 482 6339
1003 FOSTER DWIGHT W 482 8198
1004 EVANS EARL 482 6410
1010 NEFF PAUL 483 2697
(WARNER AVE WEST ENDS)
1024 JACKSON JOS 483 4990
1024 SCALES QUENTIN 483 9767
1024 SMITH BENNIE L REV *483 6232
1100 MUELLER ROBT W 482 5518
1100 MUSTAZZA ANTONINO 483 3453
1100 PELLETIER RICHARD D *483 3971
1112 DENKHAUS JOAN M *483 4019
1112 GEBBEN JUDI A *483 4019
1112 KENDALL WALTER *483 1560
1124 BLACKBURN JOHN C *484 1207
1124 CASTAGNASSO SIMONE P
*482 0619
1124 GRIFFITH RODNEY *483 6682
1124 ODUM LORENZO G 482 9898
1136 HEPNER LEO JR *483 1650
1136 NOLAND WM J *483 1092
1145 NP
(WALLACE BLVD WEST ENDS)
1148 CALDWELL CHARLIE S *482 8897
1148 DUCKER JOHN C *483 8784
1148 GLASSFORD B 482 0456
1148 HEDDINS J M *482 1119
1148 ROSSI JOE *483 8784
(ELDER BEGINS)
1255 ANDERSON MATERIALS INC
*482 4826
1255 ANDERSON RUSSELL DRYWALL
INC *482 4826
1315 HUNTER CRAIG E *483 9677
1376 WEBB LIZZIE 483 4371
1385 NP
1386 BRIGGS CLYDE W 483 0728
(MANSFIELD AVE S ENDS)
1410 ROMINSKI HARRY 483 0439
1420 GILLENWATER JAS W 483 5567
(WILSON AVENUE ENDS)
1510 BYRD DONALD R *483 2881
1510 HANCOCK LEE M *483 7884
1510 HOWE WALTER E 483 7325
1600 DIETERLE JAKE 482 5170
1645 BOUGHNER RUTH L 482 0712
1645 CAMERON MAUD E 482 0712
1660 ELLIOTT RICHARD W DVM
482 7600
1700 DE ROSSETT CALVIN 482 0229
1701 SLUSSER P B WELL DRILLING
CO *482 2760
1705 CHURCH RUSSELL L 483 9675

GREENMAN & BUNTING INC.
 Security Through Insurance Planning Since 1921
 103 W. Michigan Av.
 Tel. (313) 482-4732

BUYERAIN BROS TRUCKING & EXCAVATING
 Trenching • Bulldozing • Back-Hoe
 Finish Grading • Trucking • Sand and Gravel
 Septic Tank Installation • Heavy Equipment Steam Cleaning & Painting
 11290 Hoffman Rd., Maybee, Mich. Call 433-1491

DELIVERED HOT
 80 FORT ST. RD.
 4316 WASHENAW AV.
 483-5111
 487-9200



YPSILANTI SAVINGS BANK

A PROGRESSIVE BANK WHERE PEOPLE ARE IMPORTANT



7 Offices Conveniently Located For You

Call 483-3542

85

- CONGRESS ST—Contd**
- 803 * Bancor Gail A 483-5253
 - 805 * Dagneau John J III 485-3279
 - 807 Gibas Martha T Mrs HU3-6417
 - 809 Brown Ruth D Mrs @ 482-2051
 - 810 * Curtis Harold E @ 482-7623
 - * Curtis Patricia G Mrs psychologist 482-7623
 - 810½ * Yeasting Steven
 - 812 Blakemore Delbert M @ 482-4572
 - 813 * Smith Linda S 482-8814
 - 814 * Parker Marie 481-0959
 - Halliwill Fred 483-5890
- SUMMIT ST INTERSECTS**
- 908 Summit Grocery HU3-5221
 - 912 * Roth Susan
 - 913 Boyd Cleoy Rev @ 483-1984
 - 914 Apartments
 - 1 Weaks Michl J
 - 2 Arnold Jack
 - 3 * Kleeper Debra A 482-9517
 - 4 Thorp Maria 485-4053
 - 5 Ziegler Lawrence A 484-0513
 - 6 Vacant
 - 915 * Hays Kenneth N @ 482-1872
 - 916 Pinsoncault Ron M @ 483-0312
 - 920 Smith Dennis @ 484-1814
 - 922 Cobbs Mary G 487-5062
 - 924 Ostrowski Vincent J @ 482-3836
 - 930 Brooks Ralph O @ 485-3318
 - 932 Apartments
 - 1 Reynolds Roger E
 - 2 * Stockwell Albert
 - 3 Elliott John
 - 4 Elliott Helen
 - 934 * Lawniczak Barbara J 483-3356
- ELM ST BEGINS**
- 1004 Calzado Jorge @ 483-7165
 - 1008 * Whiteford David N @ 483-0480
 - 1010 Hill Rodney L
 - 1012 Girbach Norman G @ HU3-2261
 - 1014 Vigo Steph L @ 482-0194
 - Recreation Park
 - 1015 Senior Citizen Recreational Center 483-5014
 - 1016 Frost Wm G @ 482-1802
 - 1018 Lennington Dawn Mrs 483-9362
- OAKWOOD AV INTERSECTS**
- 1106 * Bruss Paul S @ 483-4596
 - 1108 Forman Jane @ 482-4574
 - 1110 * Morrison Earl L @ 483-5369
 - 1114 Burrell Leon Y @ 482-5229
 - 1117 Jonsson Joseph
 - 1118 Boatwright Clifford A @ 482-0238
- N CONGRESS ST BEGINS**
- 1119 Rosenkrantz Abe @ HU2-7363
 - 1120 Bowman Robt J @ 484-1316
 - 1121 Morrison Mary Ann 485-3749
 - 1122 * Rutherford Walter C @ 487-0932
 - 1123 Cheseman Ralph HU2-3833
 - 1125 * Jacobs Grant K @ 482-4163
 - 1127 Gee Clayton E @ 482-8001
 - 1129 Mead James E @ 483-7367
 - 1131 Konz Donald L @ 483-6153
 - 1133 Marken Gerald L @ 482-7446
 - 1135 O'Neill Steph J @ 482-7440
 - 1137 Frye Marvin R @ 482-6258
- N WALLACE BLVD INTERSECTS**
- 1201 * Gragg Howard P @ 483-3516
 - 1205 Bowen Horace C @ 483-6054
 - 1206 Greenway Fred M @ 482-8497
 - 1207 * Olsen Metla Mrs @ 482-8628
 - 1208 Bisel Roy E @ 483-4073
 - 1209 De Vore Jo Ann Mrs @
 - 1210 Beebe Robt E @ HU2-8192
 - 1211 Frisbie Raymond J @
- OWENDALE AV BEGINS**
- 1213 Bennett Roe H @ 483-3058
 - 1215 No Return
 - 1216 Packard Herbert C @ 482-0741
 - 1217 * Neckel Mike 483-8461
 - 1219 Schoolmaster Richd C @ 482-2798
 - 1220 * Brazell Troy V 485-2760
 - 1221 * Gardner John W 488-3634
 - 1222 * Ichescs Michl @
 - 1224 Jackson Robt E @ 483-4845
 - 1225 Congress Street Church Of God 483-1278
 - 1226 White Norman R @ 483-0694
 - 1229 Hale Ernest L

84

- COMMONWEALTH ST—Contd**
- 1265 Devine Roger D @ 483-1475
 - 1270 Sexton Larry @ 483-9556
 - 1275 Spires Lloyd @ 485-8732
 - 1280 Nunley Wm T @ 483-7765
 - 1285 Hightower Henry @ 482-3594
 - 1292 Massey Geo H @ 482-8533
 - 1295 Elliott Richd H @ HU2-0598
 - 1302 Udell Robt L @ 483-5413
 - 1305 * Glenn Judith @ 494-1528
 - * Zechman Yvonne
 - 1312 Grimmett Larry @ 482-5214
 - 1315 * Stone Irene @
 - 1324 Frye Harris
 - 1325 Williams Clark E @ 482-5992
 - 1335 Stegall Earl @ 485-4071
 - 1336 Turner Jack D @
- CONGRESS ST —FROM 501 W MICHIGAN AV WEST**
- ZIP CODE 48197**
- 510 Congress Manor Apartments
 - 1 * Davis Robt
 - 2 * Evans Janice
 - 3 * Bennon Sharpleen
 - 4 * Higgins Mable
 - 5 * Etchison Sue
 - 6 * Hughes Howard
 - 7 * Miller Frenches
 - 8 * Jacobs Greg
 - 9 * Gunn Karen
 - 10 * Brownlee Karen
 - 11 * Bennett Dick
 - 12 * Harris Wanda
 - 13 * Bennett Richd
 - 14 * Chambers S
 - 15 * Mc Kinney Larry
 - 16 Vacant
 - 514 * Evans Robt 482-0999
 - 515 Jones Jerry
 - Thacker Richd
 - 516 Vacant
 - 519 Reed Walter S @
 - Thacker Raymond
 - 520 Vacant
 - 521 Miller Andrew C @
 - 601 Student House 482-1641
 - * Liddicoat Jeff 482-6821
 - 602 Apartments
 - 1 Hartman Eliz Mrs 483-6855
 - 2 Perpick Edw
- NORMAL ST INTERSECTS**
- 801 Student Residence

Wholesale - Retail Bank Financing
 1335 E. Michigan Av.
 Tel. 485-0968

1975



YPSILANTI SAVINGS BANK

A PROGRESSIVE BANK WHERE PEOPLE ARE IMPORTANT



Call 483-3542

Offices Conveniently Located For You

WATER & SEWER MAINTENANCE
 Tranching • Building • Back-Hoe
 Finish Grading • Trucking • Sand and Gravel
 Septic Tank Installation • Heavy Equipment Steam Cleaning & Painting
 11290 Hoffman Rd., Mayhew, Mich. Call 439-1491

163
W MICHIGAN AV—Contd
 226 Michigan Bell Telephone Co bus ofc
 228½ Vacant
 228 Wolverine Grill restr 483-1727
 228½ Bataskis John 482-9503
 229 Ypsilanti Area Public Library 482-4110
 230 Sheldon Morris R dentist 482-6100
 Davis John A
 234 Hammonds Florine F Mrs 483-2780
 * Coger Wayne B
 All Drivers Insurance Center 483-1600
 Detroit Biologicals Inc blood bank 487-9400
ADAMS ST INTERSECTS
 300 Shell Bay Area Car Wash & Gas Station 485-4303
 318 Downtown Union 76 Service 483-2446
 319 Williamson Fredk B phys 483-4991
 319½ Vacant
 323 American Battery auto parts 485-9727

15

BALLARD ST BEGINS
CONGRESS ST BEGINS
 505 City Police Dept 483-2311
 Ypsilanti Police Records 483-8777
 510 G & T Towing 484-1695
 511 Apartments
 518 Apartments
 1 Bester Murray
 2 * Mc Fall Juanita
 3 * Bullis Linda
 522 Apartments
 2 * Powers Henry 483-0138
 3 * Smith Otte 487-5979
 525 No Return
 526 Hunter James © 482-7637
 527 Vacant
 601 Vacant
 602 * Hodgson Brian 483-7855
 * Maas Gary C 482-0806
 605 Granny's Soul Food HU4-1123
 606 Community Living Facility 483-8029
 607 Vacant
 608 * Bates Shirley
 * Brent Charles
 * Fletcher Frances
 * Louk Joseph P
 Hinchcliff James R Jr ©
 485-2717
 * Miller Richd
 * Moor Candace
 * Venegaes Liz
 * Wagoner Harry
 610 Hinchcliff James D ©
 611 Vacant
 613 Vacant
 615 Sampson Mary E Mrs © 483-6087
 * Shelley Rose
 616 Independent Order Of Odd Fellows Hall 482-6299
 701 Mc Fall Louis © 483-1732
 702 No Return
 703 Fogg Bernadette L Mrs © 483-0062
 706 Carr's Veterinary Clinic 482-8171
W AINSWORTH ST BEGINS
 714 Zeller Donald E © 483-0142
 716 Anderson Clinton D © 482-5899
 718 * Barsky Howard 482-3280
 * Mohacs Virginia A 484-0641

1975

163
 404 Green Planter house plants novelties 487-9874
 406 Lefler's Liberty Coin Sales Inc 484-0660
 410 Quick Coin Laundry self serv 482-9196
 412 Brooks Food Center Inc gro 483-1466
 413 Vacant
 417 Vacant
 418 Ehaman & Greenstreet real est & ins 482-3484
 423 Vacant
 Rear Ferrell Hobert
 432 H & B Bookkeeping & Tax Service 483-5450
 436 Apartments
 1 Riley James V © 482-7530
 2 Bieniek Ronald
 3 * Lamburg Gary
 4 * Gustafson Kevin
 474 Michigan & Ballard Mobil gas sta 482-5303

7

HAMILTON AV INTERSECTS
 402 Mouse House gift shop 485-3550
 404 Green Planter house plants novelties 487-9874
 406 Lefler's Liberty Coin Sales Inc 484-0660
 410 Quick Coin Laundry self serv 482-9196
 412 Brooks Food Center Inc gro 483-1466
 413 Vacant
 417 Vacant
 418 Ehaman & Greenstreet real est & ins 482-3484
 423 Vacant
 Rear Ferrell Hobert
 432 H & B Bookkeeping & Tax Service 483-5450
 436 Apartments
 1 Riley James V © 482-7530
 2 Bieniek Ronald
 3 * Lamburg Gary
 4 * Gustafson Kevin
 474 Michigan & Ballard Mobil gas sta 482-5303

Security Through Insurance Planning Since 1921
103 W. Michigan Av.
 Tel. (313) 482-4732

162
W MICHIGAN AV—Contd
 14½ Chandler Maxine E Mrs 483-8251
 15 Marken's Restaurant 483-4696
 18 Haab's Restaurant 483-8200
 19 Ypsilanti Savings Bank Building (Side Ent)
HURON ST INTERSECTS
 100 Pear's men's clo 483-3155
 101 Beneficial Finance Co 482-2415
 103 Freeman & Bunting Inc ins 482-4732
 104 Green Jewelers 483-2402
 105 West Point Real Estate 484-0221
 107 Campbell's Jewelers 482-4387
 107½ Vacant
 108 Schwartz Arth dentist 484-1100
 109 Mitchell & Neinas optoms 483-3122
 109½ Lloyd's Kitchen 483-6941
 110 Moray's Jewelers & Trophies 482-4511
 111 Apparel Shop women's clo 482-6585
 112 Shoe Market The 482-8210
 113 Shaefer Hardware Store No 1 sporting gds 482-5711
 114 Seyfried Jewelers Inc 483-3029
 115 Durant's Flowers Inc 483-0225
 116 Vacant
 117 Pete's City Barbers 482-9039
 * Hutchins Pete
 118 King Briggs imported mens wear 485-1514
 119 Terry Bakery 482-9511
 121 Willoughby's Shoes 482-5561
 122 Mellencamp's men's clo 483-0812
 123 Wayne Federal Savings & Loan Assn HU2-7566
 124 Shaefer Hardware Co No 2 483-2580
 126 Dixie Shop women's apparel 485-0100
 128 Fashion Boutique women's clo 483-6976
 Bess Ann's Beauty Salon 482-6696
 130 La Rue J D Agency ins 483-1568
 Ypsi Legal Aide
 133 National Bank Building

15

National Bank Of Ypsilanti The 482-5800
WASHINGTON ST INTERSECTS
 200 California Pants clo 482-6674
 201 Tap Room The beer gdn 482-5320
 201½ Vacant
 203 Pub Club Room The
 204 Richardson Pharmacy Inc 483-0411
 205 Pub The 485-2573
 205½ Apartments
 1 Music Ruby
 3 Vacant
 5 * Etherington Robt
 6 * Mc Kinney Evalcus
 7 * Malone Jack
 8 Vacant
 206 Bazley's Market meats 482-2381
 207 Vacant
 207½ Vacant
 208 Michigan Avenue Book Store 483-0085
 209 Snack Time restr 483-3515
 209½ Kinunen Julia
 * Lauwers R J
 210 Ypsi Area Community Services 485-7500
 211 Mack & Mack Furniture 483-2334
 212 Solway Paul B optom 483-5900
 212½ Mc Namara May 482-5742
 213 Huron Valley Youth For Christ 484-0320
 215 First Savings Assn Of Ypsilanti 482-5919
 216 Vacant
 217 Michigan Consolidated Gas Co 482-0465
 217½ Howard Apartments
 1 Gunn Mary E Mrs
 1 Coyle Helen 482-8964
 2 Gunn Dorothy 484-1718
 3 Vacant
 218 Vacant
 220 Vacant
 224 Grecian Room The beauty salon 482-1974
 Bob's Carpet Shop carpets 482-9199
 224½ Bean Henry F
 Peller James
 * Olsen Chris

DELIVERED HOT
 80 FORTSM RD.
 483-3111
 487-9200

1335 E. Michigan Av.
 Bank Financing
 Tel. 485-0968



KLIEMANN REAL ESTATE INC.

PAUL C. CHAPMAN & SON, INC.
 COMPLETE REPAIR SERVICE AND BODY SHOP
 15 E. MICHIGAN AVE.
 TEL. 483-0322

WHEN IT COMES TO BUYING OR SELLING LAND OR HOMES WE MAKE YOUR MONEY TALK LOUDER AND YOUR CREDIT STRETCH FURTHER. WE WORK HARDER - TRY US!

316 E. Morse St.
Ypsilanti
CALL 482-3126
In Ann Arbor
CALL 663-8883

26 Offices Conveniently Located For You

- 41
- COMMONWEALTH ST.—Contd**
 1285 Hightower Henry © 482-3594
 1292 Madden Jerry ©
 1295 Ellicott Richd H ©
 HU2-0598
 1302 Udell Robt L © 483-5413
 1305 Glenn Judith © 484-1528
 1312 Grimmer Larry © 482-5214
 1315 Chapman Ivan 485-3467
 1324 Frye Harris © 482-5405
 1325 Williams Mary Mrs © 482-5992
 1335 Stegall Earl © 485-4071
 1336 Turner Jack D © 485-3342
WENDELL ST INTERSECTS
 7
CONGRESS ST —FROM 501 W MICHIGAN AV WEST
 ZIP CODE 48197
 500 Stop-N-Go Foods gro 483-2200
 510 Congress Plaza Apartments
 1★Westman Brenda 485-1743
 2★Cornish Michl 483-7219
 3 Vacant
 4 Thomson Thos H
 5 Balock James 484-0694
 6 Connor Betty J 487-9043
 7★Talamere Garry 483-1365
 8 Belcher Lisa
 9 Oliver Mary 483-8146
 10 Siedhoff Carol 485-4754
 11 Hepler Susan
 12★Thomas Virgil 487-2691
 13 Vacant
 14 Vacant
 15 Smith Virginia
 16 Schuster Dallas
 514★Prentice Richd 483-0476
 515 Spicer Timothy
 Hughes Jo 485-0953
 516 Anderson Kim 487-1787
 519 Craddock Ken L 484-0722
 521 Hague Syed 483-3338
 ★Rosenfeld Lynn 487-1564
 ★Washington Wanda 487-5584
 601 Student House 482-1641
 ★O'Donovan Larry
 ★Stone Susan
 602 Apartments
 1★Rice Barbara 483-6855
 2★Morose Willie 485-9127
 3 Ames John R
- 4 Vacant
 5 Vacant
 6★Kastenbaum Tom 483-8422
 7 Moyer Carol 485-2184
 8 Morningstar Bob
 605 Kerr S R 483-4329
 Massingill Wiley J
 606★Semon Cayle 485-4850
 609★Blasey Gerard 482-5647
 610★Blair Diane 483-9607
 612 Apartments
 1 Dawson E Scott 487-5391
 2★Bettis Frank 485-6702
 3 Franklin Herman
 4★Lambeck Todd 482-4236
 614★Rednour Gary 487-0796
 ★Kenrick Rosemarie 487-9426
 615 Mc Kenzie Charles
 616★Forzani Tony 485-2769
 ★Hrabowski Alan
 617★Hackner Carolyn 483-5844
 618 Fuller Duane 434-1390
 700★Wallner Tom 483-6471
 701★Troy Michl
 701½ Vacant
 702 Stringer Rick
 703★Crane Richd 481-9711
 704★Wald Gregory 485-6634
 704½★Vetraino Pam 487-9173
 707★Vue Jur © 482-4367
 708 Mc Elya Mitchel R © 483-9619
 709 Vacant
 711 Painter Danny 484-0830
 712 Apartments
 1★Nafzaler Lisa 483-6104
 2★Mandel Susan 435-6921
 3★Soloman Ted 482-6384
 4★Fox Timothy 487-9082
 715★Harrod Mark 485-7818
 Renfroe Robt
 717 Apartments
 1★Callahan Susan 481-1629
 2★Miller Julia
 3 Hammond John
 4★Hester Anthony 485-6329
- 17
NORMAL ST INTERSECTS
 801 Lambda Chi Alpha 483-7237
 803 Vacant
 805 No Return
 807★Le Blanc Steph 483-3872
 809 Brown David L 482-6149
 810★Shaffer Marci 485-3877
 810½★Burdette Michl
- 41
- CONGRESS ST.—Contd**
 812★Frey S D 483-0753
 813★Schulze John 485-7926
 Durham Eric J 482-8814
 ★Oberski Mike 482-9867
 814 Hallwith Fred 483-5890
 SUMMIT ST INTERSECTS
 908 Summit Grocery HU3-5221
 912 Claar David A © 487-5501
 913 Boyd Cleo Y Rev © 483-1984
 914 Apartments
 1 Bartley Naomi 487-1531
 2★Pomaville Denise
 3★Funchon Henry
 4★Wonnacott Sue 483-3164
 5 Ziegler Lawrence A 484-0513
 6★Mc Kinney Dede
 915 Hays Kenneth N © 482-1872
 916 Pinesault Ron M © 483-0312
 920★White David 482-2311
 Agency Cy © 481-0868
 922 Davis Sue 483-5084
 Evans Georgia
 Hall L E 483-2862
 924 No Return
 930 Brooks Ralph O © 485-3318
 932 Apartments
 1★Grow Jack
 2★Lewis Steph 483-0078
 3★Andy Michl L
 4★Vanzile Leroy 482-9602
 934★Gallagher Michl J 483-0832
ELM ST BEGINS
 1004 Calzado Jorge © 483-7165
 1008 Leyshock Richd 481-0835
 1010 Hill Rodney L 482-8913
 1012 Girbach Norman G © 483-2261
 1014★Collins Danl
 Recreation Park
 1015 Senior Citizen Recreational Center 483-5014
 1016 Frost Wm G © 482-1802
 1018 No Return
- 19
OAKWOOD AV INTERSECTS
 1106★Huszczo Gregory E © 483-1471
 1108 No Return
 1110 Morrison Earl L
 1112 No Return
 1114 Burrell Leon Y © 482-5229
 1117 Provost Doug J
 1118 Vacant
- 23
 1301 Rendel Leland © 482-9542
 1305 Apartments
 101★Wessling J L 1980
- N CONGRESS ST BEGINS
 1119 Rosenkrantz Abe ©
 HU2-7363
 1120 Bowman Robt G © 484-1316
 1121 No Return
 1122 No Return
 1123 Wysong Max
 1124 Drummond John R 487-2007
 1125★Liljestrand Sven © 482-7509
 ★Loree John P © 483-8392
 1127★Lindimore James S © 487-9706
 1128 Holdridge Harry 482-9834
 1129 Vacant
 1131 Konz Virginia L Mrs © 483-6153
 1133★Davis Tim F © 482-5268
 1135 O'Neill Steph J © 482-7440
 1137 Frye Marvin R © 482-6258
N WALLACE BLVD INTERSECTS
 1201 Gragg Howard P © 483-3516
 1205 Bowen Horace C © 483-6054
 1206 Greenway Fred M © 482-8497
 1207★Bearden Joyce A © 482-8529
 1208 Bisel Roy E © 483-4073
 1209 De Vore Jo Ann Mrs ©
 1210 Blattenberger David H © 482-2494
 1211 Frisbie Raymond J ©
OWENDALE AV BEGINS
 1213★Vogelsburg Peter 485-0317
 1215 Campbell Kirk J © 483-3885
 1216 Packard Herbert C © 482-0741
 1217 Vacant
 1219★Baker K A 481-0729
 1220★Comstock Jeffrey E 487-3357
 1221★Rupert D 485-2565
 1223 Ichessco Michl © 483-5629
 1224 Woolman Deborah ©
 1225 Congress Street Church Of God 483-1278
 1226 White Eleanor C Mrs © 483-0694
 1229 Knavel Geo H 483-8362
MANFIELD AV BEGINS
SPENCER AV BEGINS

Call 482-858
 Renting and Leasing - Call 482-727
 2105 Washburn Ave., 48197
 All Makes - No Investment



A D & J FLUIDING INC.
 KEN COOK - DON NOTAR
 New Residential Construction and Modernization Specialists
 Hot Water Boiler
 15 E. CROSS ST.
 TEL. 484-0140

176

- W MICHIGAN AV—Contd**
- 505 Glacken Grace 485-8988
 - 506 Spencer Ruth 482-7275
 - 507 Mc Donald Ruth 487-9361
 - 508 Curpial Walter
 - 509 Weatherman, Floy
 - 510 Hale Edna
 - 511 Perry M 482-5986
 - 512★Schankin Dora
 - 513 Watling Frances 482-1190
 - 514 Kidwell Ida 483-6579
 - 515★Priest Ada
 - 516 Snell Mary
 - 601 Sattler Arvilla 482-3125
 - 602★Smith Vera
 - 603 Towler Frances
 - 604 Wardrop Irene 482-8056
 - 605 Macy Minerva
 - 606★Billings Hellen
 - 607 Joslin Colene
 - 608 Hubbard Hannah
 - 609 Dennison Elva 483-6754
 - 610 Hendrix Mildred
 - 611 Rathburn Ruth 482-5200
 - 612 Sachs Sarah 485-1581
 - 613★Williams Nina
 - 614 Wilson Evelyn 481-0946
 - 615 Payne Margt 483-9449
 - 616 Church Eleanor
 - 701 Swope Gladys 483-3918
 - 702 Tabor Harriett Mrs 485-4855
 - 703★Lawson Evelyn
 - 704 Cubberly Dona 482-6675
 - 705★Turner Louis
 - 706 Linke Florence
 - 707 Mc Dermott Cath 483-3303
 - 708 Pitts Cleopatra 487-0578
 - 709★Webb Wm
 - 710 Leitch Esther 482-8079
 - 711 Thompson Lena 482-8061
 - 712 Salsbury Thurza
 - 713 Patalak Tania 482-0849
 - 714 Baker Helen
 - 715 Axtell Berte 483-9481
 - 716 Dimond Pearl 485-4560
 - 801 Acre Gertrude 487-4944
 - 802 Heintzman Vivian 482-9563
 - 803 Posey Winifred
 - 804 Fehrenbaker Grace 483-0186
 - 805 Austin Daisy 485-7713
 - 806★Burpee Beatrice
 - 807★Roden Muriel
 - 808 Lane Anne
 - 809 Young Celess 482-6868
 - 810★Hayward Albie
 - 811 Lystrup Grace 483-7156
 - 812 Miller Mary
 - 813 O'Brien Jane
 - 814 Littlejohn Gertrude
 - 815 Jones Margt
 - 816 Barton Peter
 - 901 Klavitter Harriett 482-4525
 - 902★Irving Mariann
 - 903 Breneau Geo 485-7261
 - 904★Kincheol Thelma
 - 905 Brooks Julia 483-1702
 - 906 Bath Mary 483-2601
 - 907 Klein Cath 483-3113
 - 908 Bruns Fannie 482-8726
 - 909 Howard Ruth 483-5576
 - 910 Quanton Grace
 - 911 Sunday Lois 483-7125
 - 912 Dickie M 482-3047
 - 913★Allward Geo
 - 914 Thayer Irene 482-5175
 - 915★Sukach Marguerite
 - 916 Miles David
 - 1001 Farmer Lois
 - 1002 Kerr Eliz 482-1933
 - 1003 Pockard Margt
 - 1004 Michael Grace 483-3959
 - 1005 Thayer Ralph 483-2497
 - 1006 Sanford Dora
 - 1007★Angle Agnes
 - 1008 Jordan Louise
 - 1009 Taylor Loretta 483-1809
 - 1010 Schaeffer Carrie
 - 1011 Desmond Anna
 - 1012★Kies Mary
 - 1013★Eastbrook Charles 483-2119
 - 1014 Jacobs Floyd 483-3397
 - 1015 Lee Dess
 - 1016★Crescio Olive
 - 1101★Keene Thora
 - 1102 Farrow K
 - 1103 Givan Bernadette
 - 1104 Whatley Helen
 - 1105★Flevelling Elsie
 - 1106 Beck Lula 485-1815
 - 1107 Green Mary 483-4995
 - 1108 Schwall Dora
 - 1109 Kemp Ilo
 - 1110 Spencer Roy
 - 1111 Lawter Bobbie 482-3139
 - 1112★Newman Mannaletta
 - 1113 Needham Richd
 - 1114★Trefry Claire
 - 1115 Walz Miriam 485-5418

PAUL B. CHAPMAN & SON, Inc.
 COMPLETE REPAIR SERVICE AND BODY SHOP
 15 E. MICHIGAN AVE.
 TEL. 483-0322

177

- W MICHIGAN AV—Contd**
- 1116 Keller Marie
 - 402 Mouse House boutique gift shop 485-5550
 - 404 Ypsilanti Gold & Silver Exchange 485-1330
 - 406 Vacant
 - 410 Quick Coin Laundry self sery 482-9196
 - 412 Brooks Food Center Inc gro 483-1466
 - 415 County 14th Dist Ct No 2 483-1117
 - 418 Ehmam & Greenstreet Inc real est & ins 482-3484
 - 432 Wagner Joseph J lwyer 485-6767
 - 436 Apartments
 - 1 No Return
 - 2 Thornton Brian
 - 3 Vacant
 - 4 Sweat Tina
 - 474 Vacant
 - 615 Sampson Mary E Mrs @ 483-6087
 - 615½-Mc Mordie Jack 483-6789
 - 616 Independent Order of Odd Fellows Hall 482-6299
 - 701 Sheldon Winifred @ 483-1732
 - 702 Vacant
 - 703 Fogg Bernadette L Mrs @ 483-0062
 - Rear Carr's Veterinary Clinic Inc 482-8171
 - 706a★Chapman Denise R 706b Vacant
 - 707 Ypsilanti Towing tow trucks 482-0559
 - W AINSWORTH ST BEGINS
 - 714 Zellar Donald E @ 483-0142
 - 716 Anderson Clinton D
 - *Novack Louis 487-9368
 - 718★Knight Geo 483-5743
 - Gibson Thos 482-5571
 - Rogers W
 - 719 Winnie Ronald L @ 487-0584
 - 723 Vacant
 - 725 Vacant
 - 727 Ware Brazil 483-6042
 - 727½★Watkins Cora B 483-6042
 - 731 Williams Oscar 485-3648
 - NORMAL ST ENDS
 - 801 No Return
 - HAWKINS ST BEGINS
 - 804★Haffey David L @ 483-1119
 - 1 Lamb Mary L
 - 2 Spencer Thos
 - 809 Mc Grew Danl @
 - 815 Smith A F & Son Inc elec contr 482-0977
 - Ypsilanti Lighting Center 482-0025
 - 825 Apartments
 - 1 Vacant (apts 1-6)
 - 7★Bargert Sheri L
 - 902 Forbes Party Store beer & wine 485-2282
 - 905 Fabricare Inc Indry 482-1722
 - 907 L & M Supplies hdw & masonry sups 483-4536
 - 915 Anderson's Fish Mkt 403-2030
 - 1ST ST BEGINS
 - 916★Wilson Vimy B 485-7739
 - 916½ Vacant
 - 918 Danielewicz Edw
 - 922 Begole Mac F @ 482-8273
 - 924 Silver Hinde 483-8411
 - 924½ Vacant
 - 928 Vacant

15

- BALLARD ST BEGINS**
- CONGRESS ST BEGINS
 - 505 City Police Dept 483-2311
 - Ypsilanti Police Records 483-8777
 - 510 Famous Recipe Fried Chicken restr 481-0876
 - 511 Apartments
 - 518 Apartments
 - 1★Beach A
 - 2 Smith Thelma
 - 3★Bowers J
 - 522 Apartments
 - 1★Hooks Whollie 485-7406
 - Nunn Johnny
 - 3 Cook Willie
 - 525 City Fire Dept 482-9778
 - 526 Hunter James 485-3857
 - 526½ Hunter Mc Kinley @ 485-4279
 - 602 Curran Kathleen
 - 602½ Chombley Michl
 - 605 Vacant
 - 608 Community Living Facility boarding hse 483-8029
 - 608 Hicks Kenneth 485-1563
 - Hastings Tom
 - *Herron Hershel 485-3826
 - *Patterson E 483-9708
 - 610★Wright Myron C 483-0594

1980

Call (313) 483-3542

YPSILANTI SAVINGS BANK
 A PROGRESSIVE BANK WHERE PEOPLE ARE IMPORTANT

MEMBER
 FDIC
 THE Ypsilanti Savings BANK

MEMBER
 FEDERAL RESERVE
 SYSTEM

6 Offices Conveniently Located For You

Who's Who- and here?

Such
ations
only be
ered by
Directory
d that is
where
ple look
en they
it to buy.
re you
operly
played
rein to
et the
siness?

Wagner * Stark

Moore Memorial Chapel

"Pre-Need Funeral Specialists"
101 S. Washington Street
Ypsilanti
482-4900

42

23
COLONY CT —FROM END OF
COLONY WAY SOUTH

- ZIP CODE 48197
- 15 No Return
 - 16 Burak Chris W @ 484-4678
 - 27 Swiss Douglas D @ 434-4550
 - 28 Byer Dennis P @
 - 39 Clancy Wm O Jr @ 434-2397
 - 40 Kerby J Kent @ 434-0168
 - 51 Blattner John C 434-6709
 - 52 Conlin Rich E @ 572-9176
 - 63 Franks Thos H Jr @ 434-2831
 - 64 Borge Hugh @
 - 75*Randolph Larry A @ 434-5185
 - 76 Stabman Kenneth
 - 87 Cielaszkyk Dennis @ 434-3872
 - 88 Peters Keith R Rev 434-5283

23
COLONY WAY —FROM 80 S
HEWITT WEST

- ZIP CODE 48197
- 2237 Lewis O J @ 434-1045
 - 2249 Larkin John 434-5862
 - 2252 Williams Odis @
 - 2257 Kruse Richd A @ 572-0628
 - 2265 Habelter Robt G @ 572-0432
 - 2270 Edgar Mich @
 - 2277 Jordan Kenneth M @
434-3837
 - 2280 Contis Geo N @ 434-4723
 - 2285 Franklin Donald
 - 2294 Gerding Michl 434-3396
 - 2297*Alexander Ronald H
434-9270

- 2309 No Return
- 2347 Comazzi Anthony J @
434-3036
- 2359 Nussbaum Ronald A
- 2360 Glover Nobert @
- 2368 Cornelius Terry L @
434-3051
- 2376 Sparks Donald D @ 434-6622
- 2384 No Return
- 2392 Wilks Delford L @ 434-2373
- 2418 Berarducci Thos A 434-5889
- 2428*Berry M H 434-7330
- 2436 Pitcher James L @ 434-4717
- 2446 Tessin Timothy 434-2531
- 2411 No Return
- 2423*Wagner Mike 434-7407
- 2433 Hubscher David E @
434-1955

- 2454 Howard Ronald W @
434-3047
- 2459 Allen Saml @ 434-6180
- 2461 Hurdle James @ 434-9294
- 2462 Patel Kanu S @ 434-9879
- 2470 Sacks Roger W @ 434-7256
- 2480 Haq Abdul @ 434-4716
- 2488 Pearson Alex J @ 434-0732
- 2496 Solvay Alan @ 434-4388

24
COMMONWEALTH AV
—FROM 1364 DELAWARE ST
NORTHWEST

- ZIP CODE 48197
- 1030 Dove Roy @
 - 1039 Parker Steven 487-5729
 - 1040 Coleman Larry A @
482-2526
 - 1055 Kindall E J @ 482-1714
 - 1060 Longo Dennis @ 482-5415
 - 1070 Finney Ruth M Mrs @
483-8752
 - 1075 Payne J B @ 483-1704
 - 1080 Hamilton Robt 487-9261
 - 1087 Kindall Kathryn C Mrs @
482-6630
 - 1090 Sheko Geo A @ 485-0990
 - 1203 Bailey Arth W 481-1331
 - 1206 Hyden Odie Mrs 483-6906
 - *Robbins Loretta J
 - 1213 Thomas Arnold @ 483-6391
 - 1216 Gladstone James @ 487-5874
 - 1223 Thomas Carl
 - 1228 Cribelar Virginia Mrs @
483-6389

- 1233 No Return
- 1238 Case Dennis @ 483-0129
- 1243 Murdock Charles @
- 1250 Baker Fred L @ 483-8489
- 1253*Vaughn Brenda
- 1260 No Return
- 1265 Devine Roger D @ 483-1475
- 1270 Kelly Mark A 483-3523
- 1275 Sykes Beldon @
- 1280 Nunley Wm T @ 485-2288
- 1285 Hightower Henry @
482-3594
- 1292 Madden Jerry @
- 1295 Ellicott Richd H @ 482-0588
- 1302 Udell Robt L @
- 1305 Glenn Judith @ 484-1528
- 1312 Grimmatt Larry @ 482-5214
- 1315 Chapman Ivan @ 485-3467
- 1324 Frazz Hewitt @ 482-5426

MADAY INSURANCE

SINCE 1938
LIFE • HOMEOWNERS • PROPERTY • BUSINESS
HOURS 9 TO 5 DAILY

202 Miles St., Between E. Michigan and E. Cross Streets, Ypsilanti Call 482-1760

43

COMMONWEALTH AV—Contd
1325 Williams Mary Mrs
1335 Stegall Earl @
1386 Turner Jack D @ 484-4806
WENDELL AV INTERSECTS

7
CONGRESS ST —FROM 501 W
MICHIGAN AV WEST

- ZIP CODE 48197
- 500 Stop-N-Go Foods (Dist Ofc)
483-2200
 - 510 Apartments
 - 1 Vacant
 - 2*Golden Rhonda L
 - 3*Muntean Mircea 487-9197
 - 4 Kuitz Robt 485-3953
 - 5*Hess Norman P
 - 6*Albers Chas Jr
 - 7*Appleton Kristi K 487-5659
 - 8 Vacant
 - 9*Cartwright Kenneth R
 - 10*Berman Edw

- 11 Perez Marilyn 485-4892
- 12 Vacant
- 14*Jones Kay B
- 15*Walker Tom
- 16 Vacant
- 17*Bromberg Nancy S
- 514*Watson W
- 515 Apartments
- 1*Jay Billy
- 2*De Boe Sebrina 485-0584
- 3*Golden Judy
- 4*Rubenstein Bruce A
- 516 Maskill Therese 481-0452
- 519 Apartments
- 1 Vacant
- 2*Willard James L 485-3162
- 3 Barnes Robt L

- 521 Apartments
- 1 Bradenberg Gladys 487-5127
- 2*Goosby Timothy
- 3*Daniels M
- 601a Fragiacomio J
- 601b*Kelly Lynda L
- 601c Stephens Douglas A
- 602 Apartments
- 1 Bothel Tom 487-5214
- 2 Vacant
- 3*Beasley David A
- 4 Vacant
- 5*Ewing Rock
- 6*Beuce Robt
- 7 Vacant

Fingerle - Hollister - Wood Lumber Co.

There Is A Material Difference

822 East Michigan Av. 48197

EST. 1947

482-0735

Who Sells It?

IS Answered by the Classified Business Lists in this Directory

- 8*Baker Reginald
- 605 Justice Avery R 485-3087
- *Albalade Manuel A
- *Pearson Shovonne E
- 606 No Return
- 609 Vacant
- 610 No Return
- 612 Apartments
- 1 Vacant
- 2*Kurkowski Andrew 484-4168
- 3*Johnson James W
- 4 Barcy Dianna 482-5797
- 615*Christie Eric O
- *Skinner Pauline S
- 616 Apartments
- 1 Vacant
- 2 Richardson
- 3 Kasprzak Karen 482-0788
- 4*Long Tracey
- 617*Rose Joi
- *Johnson James
- *Pillow Joyce
- 700*Grady James 484-3435
- *Rizor
- 701 Apartments
- 1 Sloan S 482-9633
- 2 Appledorn Martha A
- 3 Ensign Gerald W
- 702 Apartments
- 1 No Return
- 2*Kurtz Brenda
- 3*Scott Kelly
- 703 No Return
- 704 Apartments
- A Graddick Chanda 485-7824
- B Sanders Thos
- C Jackson D
- 707*Maloblocki John E
- *Hockey Randy J
- 708 Mc Elya Mitchel R @
483-9619
- 709*Parisho Chas
- 711*Small W
- 712 Apartments
- 1*Lounsbury John F
- 2*Tobin Jonathan R
- 3*Zarse Pamela 484-4955
- 4 Stamp Steven 483-3913
- 715*Stornes Willie
- 717 Apartments
- 1 Lounsbury Craig 485-0066
- 2 Anderson Thos
- 3*Sweeney Barbara

1985
17
NORMAL ST INTERSECTS

FORD SALES, INC.
All Makes - No Investment
105 Washenaw Av., 48197
Call 482-8581

Renting and Leasing

W MICHIGAN AV—Contd

- 611 Showbrook Jean 482-5930
- 612★Roche Edith 465-4733
- 613 Williams Nina 482-2721
- 614★Sutton Susan E 482-9742
- 615 Gress Paula 483-1852
- 616 Church Eleanor 483-5370
- 701 Swope Gladys 483-3918
- 702 Yokley Donna 483-6892
- 703 Lawson Evelyn 485-7753
- 704 Watling Clara 482-1190
- 705 Turner Louis
- 706 Swanson Glenlida
- 707 Wales Madline 482-7739
- 708 Krause Marcella 485-2086
- 709 Mc Craight Myron 434-0697
- 710 Leitch Esther 482-8079
- 711 Thompson Lena 482-8061
- 712★Connor Wm 481-1690
- 713 Patalak Tania 482-0849
- 714 Baker Helen 485-7113
- 715★Hancock Dorothy M 483-0280
- 716 Klienhaus Irene 484-0698
- 801 Acie Gertrude 487-4944
- 802 Heintzelman Vivian 482-9563
- 803 Posey Winifred 482-8978
- 804 Fehrenbaker Grace 483-0186
- 805 Austin Daisy 485-7713
- 806 Mc Quade Maxine 485-1025
- 807 Roden Muriel 481-1635
- 808 Lane Anne 482-3573
- 809★Platt M
- 810★Moore Lavern 483-4875
- 811 Lystrup Grace 483-7156
- 812★Freeman Otelia 482-5870
- 813 Kelly Aloise
- 814 Littlejohn Gertrude
- 815 Jones Margt
- 816 Barton Harriett 483-4988
- 901 Klavitter Harriett 482-4525
- 902 Irving Mariann 483-8785
- 903 Garner Robt 482-8426
- 904 Hamilton Beulah 482-7792
- 905 Brooks Julia 483-1702
- 906 Bath Mary 483-2601
- 907 Klien Kathryn 483-3113
- 908 Dorn Eleanor 482-9437
- 909 Howard Ruth 483-5576
- 910 Quinton Grace 483-9536
- 911 Sunday Lois 483-7125
- 912 Perry Mary 482-5986
- 913 Corey Jessie Mrs
- 914 Peters Gordon
- 915 Sukach Marguerite 482-3655
- 916 Miles David 485-6824
- 1001 Hurt Leah 485-8846
- 1002 Kerr Eliz 482-1933
- 1003 Kizer Winnie 485-1542
- 1004 Michael Grace 483-1128
- 1005 Thayer Ralph 483-2497
- 1006★Wise Marie 487-0873
- 1007★Strong Le Roy 483-2160
- 1008 Jordan Louise 485-2314
- 1009 Taylor Loretta 483-1809
- 1010 Schaeffer Carrie 485-3853
- 1011 Desmidt Edna 481-0895
- 1012★Burns Marie
- 1013 Denning Francis 485-8485
- 1014 Dozier Paul 485-4109
- 1015 Lee Dess 485-3046
- 1016 Arquett Doris
- 1101 Keene Thora 483-3744
- 1102★Furrow Kathryn
- 1103 Givan Bernadette 482-8297
- 1104 Schramm Iva 487-4958
- 1105 Fleuelling Elsie 482-2815
- 1106★Newton Joyce 482-2826
- 1107 Davis Rose
- 1108 Schwall Mary 483-7913
- 1109 Kemp Ilo 485-2017
- 1110 Spencer Roy 482-7275
- 1111 Bowen Fannie 483-6054
- 1112 Newman Mannaletta 485-0391
- 1113★Chapen Eliz
- 1114 Trefry Claire 483-6576
- 1115 Wingard Margt 483-5996
- 1116 Keller Marie 482-6237
- 402 Mouse House boutique gift shop 485-3550
- 404 Ypsilanti Gold & Silver Exchange 485-1380
- 406 Sports Filming & Processing Inc 483-0570
- 410 Brooks Coin Laundry coin operated laundromat 482-2404
- 412 Brooks Food Center Inc gro 483-1466
- 415 County 14th Dist Ct No 2 483-1117
- 418 Ehlman & Greenstreet Inc real est & ins 482-3484
- 432 Wagner Joseph H lwyer 485-6767

W MICHIGAN AV—Contd

- 436 Vacant
- 474 Vacant
- 15
- BALLARD ST BEGINS
- CONGRESS ST BEGINS
- 505 City Police Dept 483-9510
- Ypsilanti Police Records 483-8777
- 510 Famous Recipe Fried Chicken restr 481-0876
- 518 Apartments
- 1★Mickles Lee Allen
- 2 Birgy Robt
- 3★Young Fred
- 522 Apartments
- 1 Vacant
- 2 Vacant
- 3 Kessler Brenda
- 525 City Fire Dept 482-9778
- 526 Vacant
- 526½ Hunter Mc Kinley © 485-4279
- 602a Lewis John L 485-6964
- 602b★Hopkins
- 606 Community Living Facility boarding hse 483-8029
- 608 Hill Kenneth
- Mason Dave
- Austin Robt
- Frary Carolyn
- Hicks Kenneth 485-1563
- 610★Mack Curtis ©
- 615 Sampson Mary E Mrs © 483-6087
- 615½ Reynolds Audie III
- 616 Independent Order Of Odd Fellows Hall 482-6299
- 701★Smith Ann ©
- ★Richardson Issac
- ★Wright Ken
- 708 Soucie Wm
- Rear Carr's Veterinary Clinic Inc 482-8171
- 706a Gardner Sue 483-5526
- 706b No Return
- 707 Westside Market gro 484-0040
- W AINSWORTH ST BEGINS
- 710 Sunami Incorporated athletic fitness-training cntr 482-8107
- 714 Zellar Donald E © 483-0142
- 716 Apartments
- 1★Schoen Karl
- 2★Norfleet Paul J
- 3 Tyler Jerald
- 719 Winnie Ronald L ©
- 723 Vacant
- 725 Kane Robt carp © 482-0793
- 727 Ware Brazil 483-6042
- Morgan J B 482-1142
- Hamilton Forest 485-7049
- 731 No Return
- NORMAL ST ENDS
- 801 Tate Ronnie G © 485-3865
- HAWKINS ST BEGINS
- 804 Haffey David L © 483-1119
- 806-1 No Return
- 806-2 Walker Chuck
- 809★Wilson B 483-0961
- 813 Mahogany Hair Care Center 485-2560
- 815 Smith A F & Son Inc elec contr 482-0977
- 825 Apartments
- 1 Day Jerome
- 2★Jarrell Eddie
- 3★Hale Judith
- 4 Vacant (apts 4-7)
- 902 Forbes Party Store beer & wine 485-2282
- 905 Fabricare Incorporated Indry 482-1722
- 907 Rejoice Beauty & Barber Sup 485-3400
- 909 Rejoice Total Haircare Salon
- 913 Vacant
- 915 Lancy's Pump & Pantry gas sta & gro 483-3830
- 1ST ST BEGINS
- 916 No Return
- 916½★Mayberry Oral
- 918 Danielewicz Edw 487-9496
- 922 Begole Mac F © 482-8273
- 924★Opfermann Jim D
- 924½ Vacant
- 2D ST BEGINS
- 936 Apartments
- 1 Browning Irene
- 2 Vacant
- 3 Vacant
- 4 Lee Emily
- 5 Vacant
- 6 Vacant
- 940 Apartments
- 1 Luckett Cherley
- 2★Thigpen Annie
- 3 Kings Mike
- 4a Richards Kathy
- 5 Vacant
- 6 Vacant

1985

101 S. Washington Street
Ypsilanti
482-4900

**BAGLEY AV -FROM 998 E
FOREST AV NORTH**

- ZIP CODE 48198
- 12★Fox Kim
 - 20 Dudley Wayne W ©
 - 29 O'Toole B J © 483-0638
 - 36 Hale Linda Mrs
 - 37 No Return
 - 12★Mull Jeffery D © 487-9545
 - 13★Kemper Regina ©
 - 18 Fournier Thos G © 483-4379
 - 19 Gray Sammy F © 485-4308
 - 17 Kantola Steven © 483-5238
 - 14 Slone Rita E Mrs © 483-1429
 - 15 Farmer Mabel L © 483-1906
 - 1 Schoeff Keith D © 485-3575
 - 10★Evans Melville B Jr ©
484-9120
 - 1 Fuller Michl © 485-8962
 - 0 Bevins Wm F © 482-2754
 - 1 Meadows James P © 482-0873
 - 2 Killen Robt C © 482-8847
 - 9 Curtis Danl H © 483-6075
 - 0 Rieder Madeline R ©
482-6847
 - 7 Stanley Clarence
 - 8 Wiseman Charles B ©
482-9492
 - 5 Wilber Linda M ©
 - 5½ No Return
 - 3 Kayfesh Michl © 482-1148
 - 3 Clore Wm R © 482-1604
 - 1 Darby Walter E © 485-0229
 - 1 Lepien Ernest 482-2248
 - 2 Wagner Mary A Mrs ©
 - 1★Yerbeck Todd 485-7624
 - 1 Overbey K David ©
 - 1 Nowlan Robt © 485-1791
 - 1 Popp Mary E Mrs © 482-1404
 - 1 Vacant
 - 1 Kline Wm H © 485-0075
 - 1 Beutler Hal J © 484-1080
 - 1 Pavlack Richd © 482-4375
 - 1 Dickson Thurmond J ©
482-7726
 - Graham Jas ©
FOREST AV INTERSECTS
 - Graham Jas E
 - ★Reed Carl A ©
 - Gray Beltron S © 482-3449
 - Minisdale Jos M ©
 - Phillips Randel © 487-3252
 - ★Winstead Gary 482-4147
 - Curtin P J

BAGLEY AV-Contd
835 Smith Hazen P © 482-1855
875 Turner Kenneth D ©
483-2381
HOLMES RD INTERSECTS

**BAILEY AV -FROM WEST OF
ALLEN AV EAST 1 NORTH
OF E FOREST AV**

ZIP CODE 48198
1636 Goble Tyrone M 483-9544
481-1440
JEROME AV INTERSECTS
1647 Lyon Greg ©
1650 Stanley Bob 485-3438
1670 Robinson Lamar

**BALLARD ST -FROM 474 W
MICHIGAN AV NORTH**

ZIP CODE 48197

- 8 Byrnes & Reish P C law ofc
481-1440
Vacant
- 9 Contractors Unlimited
★Mays L J
- 11★Madhvi S P
Campbell Gertrude B 483-2866
- 13 Roach Eric 483-3764
- 14★Malmer Conau 482-5551
★Grady Michelle J © 485-4640
- 15★Daniel Uldeen
★Adams Inez
PEARL ST INTERSECTS
- 106 Vacant
- 108 Lacca Victor © 483-1010
- 110★Timmons James 483-6640
★Morrison Colleen 482-4762
DRISCOLLE CT BEGINS
- 111 Vacant
- 113 Szelepski Small Group Home
care home 484-0554
- 115 Apartments
1 Rawls Phyllis
2★Pohlman Michl C
3 Vacant
4 Matrone Steve 482-3183
5★Ortega Christopher
6 Vacant
- 118 Pedler Peggy A 484-4907
Vacant
- 120★Bonner Lorraine M
★Shienke Eric
★Barnes David J
WASHTEAW AV
INTERSECTS
- 206 Rust Donald M © 482-8193
- 207 Ballard North Apartments
761-8000
101 Lee David 485-4982
102★Dagen Mark E

- 103★Ellis Susan M
- 104 Edoff
- 105★Hamlin Tim
- 106★Penney Ted A
- 201★Mc Cabe Jennifer L
- 202 Bennett
- 203 Vacant
- 204★Dickerson Todd
- 205★Lazinski Julie
- 206★Scott Nicholas D
- 301★Preussner Melissa D
- 302★Porrett Jennifer E
482-0691
- 303★Arbaugh Dawn 481-3392
- 304★Hudson James M
- 305★Bolton Joy L
- 306 Harrison Timothy A
483-3387

7

- 208★Hubbard Gerald 485-5716
★Dudek Leah R
- 211★Genschaw Nancy A
★Houser Christine K
- 212★Stewart Brian 481-1126
1★Abels Marri J
- 213★Kennedy Thos B
- 216★Sean Tay Chee
No Return
★Rettig Francis
- 219★Rogers Andu 484-3538
O'Connell Kevin 482-3672
EMMET ST INTERSECTS
- 305 Sigmon Robt 487-9075
★Scattergood Bryan 482-5604
- 308★Elliott Wm S 483-4624
★Vacek Walter
Vacant
- 309★Benzarkouna Hatem 485-7458
- 311 Vacant
- 312 Lindquist Scott D 481-1805
W CROSS ST INTERSECTS
- 411 Share House Inc alcoholic
treatment center 485-3769
- 413 Apartments
1 Reuter Rod 485-8828
2 Vacant
3★Bernadiner Mark
4★Sibbitt Rhace
5★Boland Heather M
- 415 Salhany Richard 482-5536
Rear★Johnson A
FLORENCE ST ENDS
- 420★Anger Leah S
- 423 Vacant
- 424 Apartments
1 Ling Wong Mee
2★Au Rachel
3★Lee Sock-Ling
4★Kwee Gabriel L
- 427 Atkinson George 482-0942
Gittings Virgil D
★Batsakis Betsy
- 430★Hurchinger Fred
OLIVE ST ENDS

1991



101 S. Washington Street
Ypsilanti
482-4900

- 213 No Return
 - 216 Gladstone James © 487-5874
 - 223 Thomas Carl D © 482-6529
 - 228 Herbert Mel © 485-1292
 - 233 Pierson Robt 484-4676
 - 238 Case Dennis © 483-0129
 - 243 Murdock Charles ©
 - 250 Baker Fred L © 483-8489
 - 253★Vaughn Jimmie ©
 - 260 Meadows Silas 482-0019
 - 265 Devine Roger D © 483-1475
 - 270 Kelly Mark A 483-3523
 - 275 Sykes Beldon ©
 - 280 Nunley Wm T © 485-1705
 - 285 Hightower Henry ©
482-3594
 - 292 Fugate Eric © 482-3013
 - 295 Ellicott Richd H © 482-0598
 - 302 Udell Robt L ©
 - 305 Glenn Judith © 484-1528
 - 312 Grimmitt Larry © 482-5214
 - 315 Chapman Ivan © 485-3467
 - 324 Frye Harris © 487-0755
 - 325 Williams Mary Mrs
 - 335 Stegall Earl D ©
 - 336 Turner Jack D ©
- WENDELL AV INTERSECTS

7
CONGRESS ST -FROM 501 W
MICHIGAN AV WEST

- ZIP CODE 48197
- 00 Vacant
- 08★Seug David L
★Shaw Deborah
- 10 Apartments
1 Vacant
- 2★Johnson James
- 3★Burks Carlton
- 4 Harris Nathaniel
- 5-6 Vacant (2 Apts)
- 7★Reese Melvin
- 8 Vacant
- 9★Ford E
- 10 Vacant
- 11 Walker Dorothy J 482-8682
- 12★James P
- 13★Hawkins R
- 14 Clemmons Lea M 483-7384
- 15 Brown
- 16★Pruitt Suzanne
- 17 Yao Jiping 487-5101
- 14 Lemble Christopher ©
- 15 Apartments
1★Karoub M

CONGRESS ST--Contd

- 2★Tigner Chas
- 3★Ridgell Rodney
- 4★Curmrine David
- 516★Gabalis Christopher A
Reynolds Paul W 482-2179
- 519 Apartments
Taylor M
★Logwood D
Barnes Robert L
- 521 Jay Billy
★Beguhn Amy
- 601a Vacant
- 601b Jackson Nathaniel 482-7017
- 601c★Miller S
- 602 Apartments
1 Vacant
- 2★Tan Kok Meng
- 3★Sechan Michl J
- 4 Duncan Carl
- 5 Smeaton S R 487-1599
- 6★Evans David L
- 7 Vacant
- 605 Branch J
Justice A R 485-3037
★Leath Berrie S
- 606★Forge Angela
★Robenault Teresa S
- 609 Vacant
- 610★Sands Karyn L 482-3539
- 612 Apartments
1★Wright Richd A
- 2★Thorland K
- 3 No Return
- 4★Lillie Lara D
- 615★Turvey Tim
Vacant
- 616★Stoner Diane C
★Walker Anthony
- 617 Vacant
Vacant
Green Larry 487-9186
- 618 Freeman Barbara
★Canale Vincent
- 700★Burnett Robt N 481-0940
Bohr John 482-4005
- 701 Vacant
Alexander Ellen 482-6285
Dooley Norman S
- 702 Vacant
- 703★Cromie James R
- 704 Brooks Willie L © 482-9466
★Chatman James M
- 707★Stack Stephen A
- 708 Mc Elya Mitchel R ©
483-9619
- 709 No Return
- 711★Willett Nicole 481-1519
- 712 Apartments
1 Gatlin Lee R 487-9410
- 2★Ryon C
- 3 Cayen Patrick
- 4★Kilafft Kathy

- 717★Porter Christopher J
★Howells Annette R
Sweeney Barbara 482-7092
N NORMAL INTERSECTS

17

NORMAL ST BEGINS

- 801 Congress House rooming hse
1 Roper John W 481-1264
 - 2★Shepard Richard
 - 3 Smith Alecia J
 - 4 Vacant
 - 5 Oreske Michelle A 483-8543
 - 6★Lacey John
 - 803★Francis Mark 483-2981
 - 805-1★Samuel J
 - 805-2★Thomas R
 - 807 No Return
 - 809-1★Pyenta Michael J
 - 809-2 Eaton Cathy 484-4908
 - 810 Curtis Harold E © 485-2878
 - 810½★Clark Shiela
 - 812★Ellinger Jason C 484-6893
 - 813a★Thompson T J
 - 813b★Chapman C
 - 813c Berch Carl E III 487-8762
 - 814-1 Purpura J
 - 814-2★Lemmernan C
 - 814-3 Hallwill David
 - 814-4★Hallwill C
- SUMMIT ST BEGINS N & S
- 908 Summit Grocery 483-5221
 - 912★Cloud Julian
 - 913a No Return
 - 913b Gross Paul
 - 914 Apartments
1 Vacant
 - 2 Hatfield Stuart B 487-5428
 - 3 Dickerson Phyllis
 - 4 No Return
 - 5★Mason Trina
 - 6 Dean E
 - 915★Mc Cargar James A ©
 - 916 Brown Chas R
 - 920a Harper John © 483-2677
 - 920b★Long Alex
 - 922a-922b Vacant (2 Hses)
 - 924★Torrec Ronnett K 487-4573
 - 930★Lyons Lexanna M ©
483-0097
 - 932 Apartments
1★Egbert Gail
 - 2 Green James W 485-8204
 - 3 Kromer N
 - 4 Weathholt Michelle
 - 934★Nicholson M ©
 - 975 Ypsi Swimming Pool 485-1022
- ELM ST BEGINS
- 1002 Kelly J R
 - 1004 Vacant
 - 1008 Leyshock Richard 481-0836
 - 1010 Hill Rodney L © 482-8813

1991

ATWELL-HICKS, INC.
 CIVIL ENGINEERS - SURVEYORS - PLANNERS
 1241 South Maple Road
 (313) 994-4000 FAX (313) 994-1599
 ANN ARBOR, MI 48106
 P.O. BOX 2981

Stark Funeral Service
Moore Memorial Chapel

"Pre-Need Funeral Specialists"
 101 S. Washington Street
 Ypsilanti
 482-4900

© HOMEOWNER 198

W MICHIGAN AV-Contd

- 809 Platt Margaret
- 810 Richards Veronica 483-1309
- 811 Kubiako Jean 481-1447
- 812 Freeman Otelia 482-5870
- 813 Cummings Naomi 483-5719
- 814★Kehrer Mary
- 815★Bilbrey B
- 816 Barton Harriet 483-4988
- 901 Perry Eugene 487-8587
- 902 Irving Marion 483-8785
- 903 Garner Thelma 482-8426
- 904 Hamilton Beulah 482-7792
- 905 Brooks Julia 483-1702
- 906★Ward Bessie
- 907 Klien Kathryn 483-3113
- 908 Dorn Eleanor 482-9437
- 909 Howard Ruth 483-5576
- 910 Barnett E 482-5535
- 911 Rutledge Harriet L 483-2159
- 912 Manning Barbara
- 913 Brewer Eddie L
- 914 Hall Maxine M 483-8847
- 915 Sukach Marguerite 482-3655
- 916 Miles Virginia Mrs 485-6824
- 1001 Smith William A
- 1002 Caldwell P 482-1933
- 1003★Ethington J
- 1004 Michael Grace 483-1128
- 1005 Thayer Ralph 483-2497
- 1006★Mc Ginty D
- 1007 Elliott Alberta G 483-3510
- 1008 Jordan Louise 485-2314
- 1009 Taylor Loretta 483-1809
- 1010 Shafer Carrie 485-3853
- 1011 Roehm Roland 484-4495
- 1012 Anderson Roberta
- 1013 Wortham Genevieve 482-3144
- 1014 Dozier Paul 485-4109
- 1015 Lee Dess 485-3046
- 1016 Arquette Doris
- 1101 Keene Thora 483-3744
- 1102 Furrow Kathleen 483-7586
- 1103 Dellinger Doris
- 1104 Schramm Iva 487-4958
- 1105 Holly Ethel 483-4559
- 1106★Philipson L
- 1107 Davis Rose 483-8996
- 1108 Schwall Mary 483-7913

- 1109 Brownlee Ovid 481-4157
- 1110 Runyon E 482-2694
- 1111 Bowen Fannie M 483-6054
- 1112 Newman Mannaletta 485-0391
- 1113 Lacy Ruby 482-4656
- 1114★Dunmire Edna
- 1115 Delvin Ruth 487-7976
- 1116 Vacant
- 402 Abe's Corey Island Restaurant 584-4252
- 404 G M Coin & Jewelry 487-5848
- 406 Eastern Deli restr 483-3354
- 410 Brooks Coin Laundry 482-2404
- 412 Brooks Food Market gro 483-1466
- 415 Floors
- 1st Fl County District Court 14a 484-6690
- 2d Fl Count Friend of the Court branch office
- 2d Fl County Clerk-Register of Deeds branch office
- 2d Fl County Treasurer branch office 484-5755
- 2d Fl County Equalization branch office
- 418 Vacant
- 432 Wagner Joseph H Jwyr 485-6767
- 436★Wagner Joseph H 481-0110
- 474 Vacant

- BALLARD ST BEGINS**
- CONGRESS ST BEGINS**
- 505 City Police Dept 483-9510
 - City Police Records 483-8777
 - 510 Family's Fried Chicken restr 485-1923
 - 518★Thompson Henry L 483-5118
 - ★Davison Scott J
 - 3 Vacant
 - 522★Cockrum Robt
 - ★Allen Dawn
 - ★Ott Bruce
 - 525 City Fire Dept 482-9778
 - 526 Hunter Mc Kinley @ 485-4279
 - 602★Anderson Emily
 - Nyenhuis Chris 482-8909
 - 606 Community Living Facility boarding hse 483-8029
 - 608 Hinchcliff Maurine B @
 - ★Reed Tommy

15

- W MICHIGAN AV-Contd**
- 610 Yoakam Jerry 485-4754
 - 615 Sampson Mary E Mrs @ 483-6087
 - 616 Independent Order of Odd Fellows Hall 482-6299
 - 701 Apartments
 - 1★Baker Sally A
 - 2★Smith Annie R
 - 3 Vacant
 - 4 Wright Ken @ 483-7572
 - 703 Soucie Wm
 - Rear Carr's Veterinary Clinic Inc 482-8171
 - 706 Carr John
 - 707 Westside Market gro 484-0040
 - W AINSWORTH ST BEGINS**
 - 710 Sunami Incorporated athletic fitness-training cntr 482-8107
 - 714 Zellar Donald E @ 483-0142
 - 716 Apartments
 - 1★Noland M
 - 2 Richardson M
 - 3 Spears P
 - 4 No Return
 - 719 School of Metaphysics 482-9600
 - 723★Castion Georgia A
 - 725 Gordon Valerie 485-4308
 - 727 Ware Brazil 482-3479
 - Hamilton Forest 485-7049
 - ★Morgan J B
 - NORMAL ST ENDS**
 - 801 Tate Ronnie G @ 485-3865
 - HAWKINS ST BEGINS**
 - 804★Powell Cecilia R
 - ★Smith Robt
 - 806-1★Kochanski I
 - 806-2 Freeland Robt 483-1201
 - 809 Wilson Karen J 483-0961
 - 813 Miles Ypsilanti Plasma Center blood bank 482-6710
 - 815 Smith A F & Son Inc elec contr 482-0977
 - 902 Forbes Party Store beer & wine 485-2282
 - 905 Fabricare Center Indry 482-1722
 - 907 Rejoice Beauty & Barber Sup 485-3400
 - 909 Rejoice Total Haircare Salon 485-3400
 - 913 Miles Ypsilanti Plasma Center 482-6790
 - 915 Lancy's Pump & Pantry gas sta & gro 483-3830
 - 1ST ST BEGINS**
 - 916★Simmons Franklin D 482-6819
 - Mc Carty Mitch
 - 918 Danielewicz Edw J 487-9496
 - 922 Begole Mac F @ 482-8273

GENE BUTMAN
FORD SALES, Inc.
 All Makes - No Investment
 2195 Washtenaw Av., 48197
 • Sales • Service
 • Parts • Rentals
 Call 482-8581

1991



Ann Arbor Buick-Suzuki

3165 Washtenaw • 971-6410



Address	Zip+4	CarrRto	Phone
51 Hunt C.....	-9254	R003	439-2649
505 Schroeder	-9255	R003	439-3107
Howard J.....	-9255	R003	439-2883
909 Gomer M.....	-9255	R003	439-1354
44 Runyon Donnie	-9255	R003	439-2374
60 Howard John R	-9255	R003	439-0062
14 Hoevermeyer	-9255	R003	439-2016
Gregory.....	-9255	R003	439-8378
476 Gimson Donald.	-9255	R003	439-2288
53 Wonderly	-9255	R003	439-2281
Ronald.....	-9255	R003	439-0868
773 Kanitz Lynn.....	-9256	R003	439-1107
999 Wilsay Russel	-9256	R003	439-2212
M.....	-9256	R003	439-8281
2986 Theisen Ernest..	-9226	R003	439-0909
3033 Cisto Clyde E....	-9226	R003	439-7275
3091 Salowitz E.....	-9226	R003	439-2141
3092 Benedict Steve	-9226	R003	439-6878
J.....	-9226	R003	439-1439
3111 FRANCIS	-9226	R003	439-1166
SEWER & DRAIN	-9226	R003	529-5174
CLEANING.....	-9226	R003	439-2283
3130 D & K	-9226	R003	439-2230
COUNTRY	-9226	R003	439-2230
MARKET.....	-9226	R003	439-2230
3133 Waters Linda.....	-9226	R003	439-2230
3154 Albright Todd A	-9226	R003	439-2230
3168 Hundley June.....	-9226	R003	439-2230
3275 JOHN MARION	-9226	R003	439-2230
INC.....	-9226	R003	439-2230
RMJ FERTILIZER &	-9226	R003	439-2230
SUPPLY.....	-9226	R003	439-2230
3243 Squires Jerome	-9226	R003	439-2230
B.....	-9226	R003	439-2230
3259 Squires Jay B....	-9226	R003	439-2230
BUSINESSES 6		HOUSEHOLDS 33	

Address	Zip+4	CarrRto	Phone
CONGDON ST (C)			48118
286 DEIS &			
ASSOCIATE			
BUILDERS.....	-1204	C003	475-1843
215 Brockell John.....	-1203	C003	475-5795
Hoffman Leslie M....	-1203	C003	475-5795
220 Warren Douglas....	-1204	C003	475-8013
221 Jacques Robert G...	-1203	C003	475-9848
222 Gale Dennis.....	-1204	C003	475-1494
223 Behrondt Kerry.....	-1521	C003	475-0279
Weber Joan.....	-1521	C003	475-9474
230 Stegar W A.....	-1204	C003	475-2047
231 Schultz Catherine..	-1521	C003	475-2638
232 McDaniels Charles..	-1521	C003	475-1608
233 Meines A C.....	-1521	C003	475-0734
Myers Adrian.....	-1521	C003	475-1686
Myers M.....	-1521	C003	475-1686
242 Ferrero Charles R	-1204	C003	475-9206
Ferrero M.....	-1204	C003	475-7993
14 Tuttle Gary.....	-1206	C003	475-8978
22 Hinderer Erwin.....	-1206	C003	475-7085
23 FEDERAL			
SCREW WORKS....	-1205	C003	475-1331
W A THOMAS			
CO.....	-1206	C003	475-8626
Bach Mark.....	-1205	C003	475-9534
219 Pisko Thomas.....	-1206	C003	475-7001
BUSINESSES 3		HOUSEHOLDS 19	

Address	Zip+4	CarrRto	Phone
CONGRESS ST (Y)			48197
LANDMARK			
REALTY			
Abdelhman Ahmed	-4736	C007	434-4777
Clark Ivan.....	-4736	C007	480-1610
Fahassan Fadil M	-4736	C007	484-6828
Gardala Gary.....	-4736	C007	482-4977
Karwan Karwan.....	-4736	C007	482-5568
Kamiran Kamiran.....	-4736	C007	480-1782
Stevan Steven.....	-4736	C007	485-4899
D. D.....	-4736	C007	487-5234
Natalia.....	-4736	C007	485-1931
James R Jr.....	-4713	C007	484-1077
C M.....	-4712	C007	483-0714
Becky.....	-4713	C007	483-5974

Address	Zip+4	CarrRto	Phone
N CONGRESS ST			
519 Easley S.....	-4712	C007	485-1870
601 Bradberry Bryan...	-4711	C007	487-5417
Dorris Ronald.....	-4711	C007	480-0904
Wilson Willie.....	-4711	C007	482-7518
602 Chapin Wesley.....	-4726	C007	485-3137
Hall Jeanel.....	-4726	C007	482-3299
605 Justice Avery R....	-4711	C007	485-3037
606 Kohler Daniel.....	-4700	C007	487-1891
Poppe Christy.....	-4700	C007	487-1891
Schicker Mardi.....	-4700	C007	487-4157
610 Kendall Jennifer...	-4700	C007	483-2780
614 Nielsen Bruce.....	-4700	C007	480-0239
615 Piotrowski Daniel..	-4711	C007	480-9244
616 Clougherty Sean....	-4700	C007	485-1148
Donnelly Rebecca....	-4700	C007	480-9472
618 Canale Vincent J....	-4700	C007	483-7564
700 Cheesman E A.....	-4737	C007	481-9342
Kline Brian.....	-4737	C007	480-3467
701 SWEENEY'S			
WORD			
PROCESSING.....	-4725	C007	482-7092
702 Becker Jamie.....	-4737	C007	480-2378
Cervantes Bonnie....	-4737	C007	483-2019
Crumley Amy.....	-4737	C007	481-0621
Hyde Samuel.....	-4737	C007	483-4948
Rudolph Eric.....	-4737	C007	483-2019
703 Andrusiak Ron.....	-4725	C007	481-0598
704 Brooks Willie L....	-4737	C007	484-4339
Pharam Cecil.....	-4737	C007	484-3811
707 Roche Kevin.....	-4725	C007	483-5415
Ruivo Ruth.....	-4725	C007	480-0777
708 Rich J E.....	-4737	C007	483-9619
711 Smith Jeff.....	-4725	C007	481-3301
712 Austin Melissa.....	-4737	C007	485-2516
Balocca J.....	-4737	C007	482-2563
Whita Michael.....	-4737	C007	483-2249
715 Wahl Douglas.....	-4725	C007	485-1091
801 Hyden Lance.....	-4714	C007	485-1229
Mukherjee Kevin.....	-4714	C007	487-5376
Wilson Scott.....	-4714	C007	487-8281
803 Wood Craig.....	-4714	C007	485-7393
807 Desano Linette.....	-4714	C007	480-2639
810 Clark S R.....	-4715	C007	481-0258
Curtis Harold E.....	-4715	C007	485-2878
812 Rice Kathleen.....	-4715	C007	483-5503
813 Johnson Jodi.....	-4714	C007	483-4326
Zieserl Michael.....	-4714	C007	484-2944
814 Anderson Breda....	-4715	C007	484-4375
Halliwil F A.....	-4715	C007	483-5890
Miller S H.....	-4715	C007	482-8589
908 N & Y PARTY			
STORE.....	-2745	C007	483-5221
912 Colston Mary.....	-2745	C007	485-0004
913 J LENT ASSOC.....	-2744	C007	995-4040
914 Hainline Michael....	-2745	C007	480-1166
Meeder Mitch.....	-2745	C007	480-0271
915 Baun Robin.....	-2744	C007	484-3931
Thurston Leigh.....	-2744	C007	484-3931
920 Ericson William L..	-2745	C007	485-6756
Greenstreet Andrew			
	-2745	C007	483-3966
930 Lyons Lexanna M....	-2745	C007	483-0097
1008 Leyshock Richard	-2747	C007	481-0836
1010 Eggers Carter J....	-2747	C007	482-5833
1012 Girbach Norman..	-2747	C007	483-2261
1015 WASHTENAW			
COUNTY SENIOR			
CTZN.....	-2716	C007	483-5014
WASHTENAW			
COUNTY SR			
CITIZENS.....	-2716	C007	484-5014
1018 Denhouder John..	-2747	C007	483-3537
1106 Vanhook P L.....	-4602	C002	480-2808
1112 Wicht C.....	-4602	C002	484-3360
1114 Cawetzka Bruce..	-4602	C002	487-0719
1119 Rosenkrantz Abe...	-4670	C002	482-7363
1120 Citlino Robert.....	-4602	C002	482-0358
1123 White Susan L....	-4670	C002	482-5165
1125 Loree John P.....	-4670	C002	483-8392
1127 Ostrowski G.....	-4670	C002	485-3212
Tremel Mark A.....	-4670	C002	481-3399
1129 Hetzel Jim.....	-4670	C002	483-9785
1137 Frye Marvin R.....	-4670	C002	482-6258
1202 Webster M L.....	-4604	C002	483-5614
1207 Caselli Anthony...	-4603	C002	480-1226

Address	Zip+4	CarrRto	Phone
N CONGRESS ST			
HicksCaselli Jeanne	-4603	C002	480-1226
1209 Matevia Clifford			
H.....	-4603	C002	482-0125
1211 Miller Frank L Jr.	-4603	C002	482-9648
1212 Rowland Philip....	-4604	C002	485-2627
1213 Busch Steve F....	-4603	C002	482-5848
Froczi Carol.....	-4603	C002	482-5848
1214 Orbring Todd.....	-4604	C002	483-9796
1215 Knight Bill.....	-4603	C002	483-1909
Knight E.....	-4603	C002	483-8556
Knight Jan.....	-4603	C002	483-1909
1216 Duff Cristl.....	-4604	C002	481-1668
Duff Thomas E.....	-4604	C002	481-1668
Packard Herbert.....	-4604	C002	482-0741
1220 Marshall William			
J.....	-4604	C002	485-2855
1303 Ulrich Jeff.....	-4605	C002	485-3625
1304 Elzey Dawn L.....	-4671	C002	480-0015
Hurd Chandra.....	-4671	C002	481-1678
1305 Lipscomb			
Michael.....	-4605	C002	485-5539
1306 Elvidge Arthur.....	-4671	C002	482-6168
1307 Mida Wesley E....	-4605	C002	482-6914
Vanblack John.....	-4605	C002	482-6914
1308 Hieber Matthew....	-4671	C002	482-2812
1309 Beaudet Dale R....	-4605	C002	482-4983
1314 Bajzer C.....	-4671	C002	484-4275
BUSINESSES 6		HOUSEHOLDS 108	
S CONGRESS ST (Y)			48197
1117 Chase Charles....	-4606	C020	481-9183
1123 Kluitenberg			
Edward.....	-4606	C020	485-5714
Kluitenberg Rae.....	-4606	C020	485-5714
1125 Johnson James....	-4606	C020	482-0382
1131 BUBS INC.....	-4606	C020	481-3336
Novack John.....	-4606	C020	484-1833
1133 Charnley M.....	-4606	C020	481-1574
1135 Holland Sherry....	-4606	C020	485-7563
1205 Olsen William....	-4608	C020	481-3305
Warmann Kris.....	-4608	C020	485-2281
1206 Robeson Mark.....	-4609	C020	487-5327
1207 Currie Robert.....	-4608	C020	482-1505
1208 Diaz Estili.....	-4609	C020	481-1129
Diaz Lynn.....	-4609	C020	481-1129
1210 Vandermeulen			
Dennis.....	-4609	C020	485-3870
1215 Lovett Susan.....	-4666	C020	484-3627
Wunder Matthew....	-4666	C020	484-3627
1217 Russell Mark.....	-4666	C020	482-4010
1219 Baker K A.....	-4666	C020	487-2116
1221 Knavel George....	-4666	C020	483-8382
1222 Ichesco Michael			
Sr.....	-4667	C020	483-5629
1225 CHURCH OF			
GOD CONGRESS			
STREET.....	-4666	C020	483-1278
RICHARD G			
BEEMER.....	-4666	C020	487-5433
Beemer Richard G...	-4666	C020	487-5433
1301 Rendel Leland P...	-4560	C020	482-9542
1305 Hupfer Randy.....	-4576	C020	482-4531
Mears Timothy.....	-4576	C020	485-9452
Piche Steven A.....	-4576	C020	485-0242
Weigel Ryan J.....	-4576	C020	483-5022
Wright Alison E.....	-4576	C020	484-3707
Yoder Jere.....	-4576	C020	487-6492
1515 Cornish William J			
	-4560	C020	485-3194
1561 Conway Amy B....	-4543	C020	487-2638
1563 Eddy Jonathan....	-4544	C020	487-5533
Kamp Gertrude A....	-4544	C020	483-4204
Low Sabrina.....	-4544	C020	485-2827
Schafer Tanya.....	-4544	C020	481-0784
Simons L.....	-4544	C020	484-1357
Volk Michael.....	-4544	C020	480-3542
1565 Oliver Woodbu....	-4560	C020	485-4889
1571 Clark Andrew R...	-4542	C020	481-0528
Johnson Gene.....	-4542	C020	480-8252
Mektaru Stephen.....	-4542	C020	482-7571
Weeks David III.....	-4542	C020	487-7719
1573 ANN ARBOR			
PILOT HOUSING			
PRJCT.....	-4541	C020	483-7086

Pre School
Infant &
Toddler
Care
For
6 Weeks
to
6 Years Old

7:15-5:30
M-F

Telephone:
761-8070

(or)
665-5564

Located:
216 Beakes St
2118 Saline Rd
Ann Arbor

This Book Is
Your Silent Salesman
Advertise And Put It To Work

MICHIGAN AVE			cont'd	W MICHIGAN AVE			
Address	Zip+4	CarrRte	Phone	Address			
Gray Beatrice.....	-5364	C012	487-2064	SAMUEL I			
Gribowskas M E.....	-5364	C012	487-5053	BERNSTEIN			
Hall M.....	-5364	C012	483-8847	LAW OFFICES			
Hamilton B M.....	-5364	C012	482-7792				
Hasho Stephen.....	-5364	C012	487-1965	Wagner Joseph H.....	-5327	C012	487-4166
Henry Bruce F.....	-5364	C012	482-4018	Wagner Joseph.....	-5327	C012	485-8787
Howard G.....	-5364	C012	487-9706	436 POLICE DEPT.			
Howard Robert S.....	-5364	C012	487-9240	505 RECORDS.....	-5313	C012	483-8777
Ingles Clarence.....	-5364	C012	483-0392	YPSILANTI CITY			
Jones Fannie M.....	-5364	C012	482-0063	POLICE DEPT	-5313	C012	483-9510
Jones Mary E.....	-5364	C012	487-5549	YPSILANTI POLICE-			
Jordan Clifford.....	-5364	C012	485-2314	COPS			
Keene T.....	-5364	C012	483-3744	PROGRAM	-5313	C012	483-7097
Kehrer M E.....	-5364	C012	481-1594	YPSILANTI POLICE-			
Krause Marcel.....	-5364	C012	485-2086	CRIME PRVNTN	-5313	C012	483-8932
Lacy R.....	-5364	C012	482-4656				
Little F.....	-5364	C012	482-1318	510 FAMILY'S FRIED			
Madison Bernice.....	-5364	C012	484-1437	CHICKEN.....	-5314	C012	485-1923
Makielski Deborah.....	-5364	C012	487-5846	518 Jacklin Jeff.....	-5314	C012	481-0158
McCall D J.....	-5364	C012	487-8802	522 Pollock Joshua D.....	-5314	C012	483-0331
McGinty P M.....	-5364	C012	485-1025	525 CITY BUILDING			
McQuade M.....	-5364	C012	487-9828	INSPECTOR.....	-5313	C012	482-1026
Medici W J.....	-5364	C012	482-5443	FIRE FIGHTERS			
Meyers L M.....	-5364	C012	482-4824	LOCAL 401	-5313	C012	485-4484
Miles A D.....	-5364	C012	481-3472	YPSILANTI CITY			
Miller Lillie M.....	-5364	C012	483-3068	FIRE DEPT	-5313	C012	482-9778
Mink M.....	-5364	C012	482-7290	526 Coatney Chris.....	-5314	C012	485-3407
Mitchell Ida.....	-5364	C012	483-7521	Tian Xisoli.....	-5314	C012	481-1724
Mitchell V.....	-5364	C012	483-2453	Tu Meifang.....	-5367	C012	487-5187
Mixon M G.....	-5364	C012	482-8216	602 Hale Scott.....	-5367	C012	483-4769
Moore Clara M.....	-5364	C012	483-7596	Seay Sean.....	-5367	C012	485-6370
Moore William.....	-5364	C012	483-6417	Stupar Shannon.....	-5367	C012	482-2576
Nemeth P.....	-5364	C012	483-3949	Wyatt Joseph Jr.....	-5367	C012	483-5537
Newlin William.....	-5364	C012	485-0391	606 Schrock R A.....	-5367	C012	480-2658
Newman Mannal.....	-5364	C012	480-2543	608 Vidovic Louis A.....	-5315	C012	483-6450
Niedermayer L.....	-5364	C012	481-0554	615 Kindall Carl.....	-5315	C012	483-6087
Olsen Vivian.....	-5364	C012	484-1704	616 VETERANS OF			
Oneil Perry F.....	-5364	C012	485-7217	FOREIGN WARS..	-5367	C012	482-6299
Owen M.....	-5364	C012	484-4473	701 Smith Anne.....	-5315	C012	482-2849
Parker Ronald W Sr	-5364	C012	484-4473	Wright Kenneth.....	-5315	C012	483-4749
Patterson H P.....	-5364	C012	482-0403	706 CARR'S			
Perry M R.....	-5364	C012	482-5986	VETERINARY			
Peter Philip.....	-5364	C012	484-4370	CLINIC.....	-5317	C012	482-8171
Phillips Reba.....	-5364	C012	480-0619	Carr A K.....	-5317	C012	485-7239
Randazzo Sara.....	-5364	C012	483-4273	Forrest M.....	-5317	C012	485-7239
Ribar Robert.....	-5364	C012	483-4273	707 WESTSIDE			
Richards Veronica.....	-5364	C012	482-2031	MARKET	-5316	C012	484-0040
Roat D.....	-5364	C012	481-1635	710 CALDWELL TAX			
Roden Muriel.....	-5364	C012	484-4498	SVC	-5317	C012	482-4164
Roehm Roland R.....	-5364	C012	483-2159	TWO MUCH FOR			
Rutledge Harriet L.....	-5364	C012	482-6206	YOU	-5317	C012	483-7704
Salinger Edward.....	-5364	C012	482-3125	714 Zellar Donald E.....	-5317	C012	483-0142
Sattler A B.....	-5364	C012	485-3853	716 Kain M.....	-5317	C012	485-4677
Shafer Carrie.....	-5364	C012	485-0339	719 FOREST FLOORS			
Shannon F E.....	-5364	C012	482-5930	LTD	-5316	C012	485-7047
Shobbrook J.....	-5364	C012	482-3798	Parsons L M.....	-5316	C012	485-1412
Sloan Arvilla.....	-5364	C012	483-3762	727 Hamilton Forest.....	-5316	C012	485-7049
Snell Mary L.....	-5364	C012	483-1611	Ware Brazil.....	-5316	C012	482-3497
Snook Laurel T.....	-5364	C012	482-2249	801 Tate Eula.....	-5316	C012	485-7892
Sobczak Peter.....	-5364	C012	480-3084	Tate Ronnie G.....	-5316	C012	485-8324
Sorrell Glenis.....	-5364	C012	483-0461	804 MAMA'S BEST			
Stachlewitz Marie.....	-5364	C012	482-0705	SWEET POTATO			
Strong Dorothy M.....	-5364	C012	483-8474	PIE.....	-5202	C012	480-1408
Sukach M G.....	-5364	C012	483-3918	Read Robert.....	-5202	C012	480-1408
Swope G M.....	-5364	C012	483-2497	809 Hodge James.....	-5201	C012	480-2029
Thayer Ralph.....	-5364	C012	481-0994	813 YPSILANTI			
Thomas O.....	-5364	C012	483-8398	PLASMA CTR.....	-5201	C012	482-6780
Turner Ted.....	-5364	C012	482-7908	815 A F SMITH			
Wales Glen.....	-5364	C012	483-5215	ELECTRIC INC.....	-5201	C012	482-0977
Weathers Marsha.....	-5364	C012	487-9052	902 FORBES PARTY			
Wells Alfreda.....	-5364	C012	482-0460	STORE	-5257	C012	485-2257
Whitehouse E.....	-5364	C012	483-2265	905 YI'S FABRICARE			
Wilde Opal.....	-5364	C012	485-8301	CTR	-5256	C012	482-1722
Wiley L.....	-5364	C012	482-2721	907 CHRISTIAN			
Williams Nina.....	-5364	C012	487-2091	FAITH CHURCH.....	-5256	C012	487-8760
Wilson E M.....	-5364	C012	483-4916	909 NEFERITIS.....	-5256	C012	485-2400
Witherspoon Mary.....	-5364	C012	485-5178	913 Forbes Wilber.....	-5256	C012	480-2743
Wood D M.....	-5364	C012	482-5674	915 LANCY'S PUMP			
Yates N J.....	-5364	C012	484-4473	& PANTRY	-5256	C012	483-3399
402 ABE'S CONEY				ISLAND	-5204	C012	482-5100
404 G M COIN &				JEWELRY	-5204	C012	485-4921
410 BROOKS COIN				LAUNDRY	-5204	C012	485-4921
412 BROOKS FOOD				MARKET	-5204	C012	482-6810
415 WASHTEAW				COUNTY	-5204	C012	487-8270

W MICHIGAN AVE				cont'd
Address	Zip+4	CarrRte	Phone	Address
Vongphachanh	-5261	C012	482-1829	4779 Scherd Elmer J
Chanh	-5203	C012	487-8577	4891 MICHIGAN
953 Singer Robert.....	-5260	C012	487-4093	HOUSE.....
956 Rucker M.....	-5260	C012	487-4093	5046 GAINSLEY
965 ROACHE'S				ELECTRIC INC.....
EXTERMINATING				5102 Schmidt J J.....
SVC.....	-5203	C012	483-9482	5138 SCHMIDT'S
ROACHE'S KLASSIC				ANTIQUES.....
KLEAN.....	-5203	C012	483-7422	5209 SINCAVISH
Roache George.....	-5203	C012	483-9482	CONTRACTING.
1002 Dohn C W.....	-5147	C012	482-5978	5229 ARBOR
1003 BROWN				MEADOWS.....
CHAPEL CHILD				INTOUCH
CARE CTR.....	-5100	C012	482-6595	TECHNOLOGIE
1024 Jackson Joseph.....	-5146	C012	483-4990	PRECISION WF
1100 Collins Linda F.....	-5135	C012	482-9717	
Phelan Bessie.....	-5135	C012	485-1514	RODERICK
1112 Brown Allen.....	-5136	C012	487-9344	CONSTRUCTIC
Wiley E.....	-5136	C012	483-5728	
1136 Wadhams Wendy				ROGER A MIL
1145 AUTOMAX				Buchanan Lero
SALES & SVC.....	-5124	C012	482-0384	Kennard John
1148 Evans Janice.....	-5151	C012	483-0341	Kutschera Sha
Fornoff W.....	-5151	C012	484-5281	Luckhardt Mar
Mars Millie.....	-5151	C012	480-4254	Maynard M.....
Miller Brian.....	-5151	C012	483-0646	Palmer S.....
Richardson Matthew				Stauch Erica
	-5151	C012	484-5281	Vanharn John
1230 NEW				Woodley Kare
TESTAMENT				5290 ASTRO
BAPTIST.....	-5149	C022	485-3456	BUILDING
1255 ARROW				PRODUCTS.
ACOUSTICAL.....	-5148	C022	483-0733	5300 BRICKLAYS
HALLELUJAH				ALLIED
BEAUTY &				CRAFTSMAN
BARBER SLN.....	-5148	C022	482-1270	CARPENTERF
PROGRESSIVE				LOCAL 512
BUILDING				IBEW.....
MATERIALS.....	-5148	C022	482-3764	MICHIGAN I
1315 Bartley David.....	-5148	C022	484-4789	ASSN.....
McClary M.....	-5148	C022	485-7127	PLUMBERS
1376 Tipton Sandra.....	-5127	C022	485-3705	STEAMFITT
1385 Browning T.....	-5126	C022	485-5261	UNION.....
Oland Robert.....	-5126	C022	483-8771	SKILLED T
Thompson P G.....	-5126	C022	485-2804	UNIV OF M
1386 Brown Shirley.....	-5127	C022	485-2398	5345 ROADWA
Brown Willor.....	-5127	C022	485-2398	EXPRESS
1410 HEIKKINEN				5397 AUTOMC
PRODUCTIONS.....	-5129	C022	485-4020	FEDERAL
HI-CASTLE				UNION.....
EMBROIDERY	-5129	C022	485-5118	5415 COLEMA
1420 Gillenwater				FARM MA
James W.....	-5129	C022	483-5567	5450 OGDEN
1600 Dieterle Jake.....	-5133	C022	482-5170	TRUCK S
1650 AARON USED				5484 CHESY
APPLIANCE CTR.....	-5133	C022	483-5166	AMERICA
1660 Patterson Bud.....	-5133	C022	487-3920	GRILLE...
Patterson Ruby.....	-5133	C022	487-3920	5490 WESTE
1700 Cousineau Guy.....	-5178	C022	485-4462	UNION.....
McArdle Robin J.....	-5178	C022	487-8060	5494 HOP IN
Rogers P J.....	-5178	C022	485-4437	STORE.....
Sullivan D E.....	-5178	C022	484-4669	5511 GARDE
1701 SLUSSER				INC.....
DRILLING CO.....	-5132	C022	482-2760	5800 BROTH
1705 Dean Kenneth.....	-5132	C022	484-6967	FOUR F
1724 Litchfield William				DINING.
D.....	-5178	C022	483-6586	5804 CLAFI
1737 Fleckenstein				BROTH
Michael.....	-5132	C022	485-5146	PAINTIN
1744 Litchfield William				TRA-M
D Jr.....	-5178	C022	483-6894	CONST
1755 Ruggles Harold.....	-5132	C022	483-5078	INC
1777 Claydon A.....	-5140	C022	483-7457	5808 DOAF
Hansen David W.....	-5140	C022	482-5344	TRUCK
1822 MR GOOFY'S				5840 US 1
CAR WASH.....	-4817	C022	485-0056	MOBIL
1879 Farr Chad E.....	-4816	C022	487-8764	5891 DYN.
1965 Sherwood C J.....	-4816	C022	434-7564	TUTOI
2034 Wilson Lisa.....	-4819	C022	572-1152	5909 ROB
2060 BLACY TREE				PONT
TRANSPLANTING				Ponte
CO.....	-4819	C022	434-6464	5915 WIL
2080 Whittaker				PART
Raymond.....	-4819	C022	434-1843	6094 SH
2081 Reynolds Glen				MOTI
W.....	-4818	C022	434-1622	6180 GR
2108 TOTAL				BANI
PETROLEUM INC.....	-4821	C022	572-8660	BUSINEE
2155 Alcorn Jimmie T.....	-4820	C022	434-0333	MIDDLE
2250 STANDARD				627 Cen
FEDERAL BANK.....	-9049	FR05	434-5400	

1996

AZALEA DR

- Dornbos Harold D..... 572-7669
- 4729 Wicker Benjamin & Karen 434-4475
- 4751 Frye Levester F 434-8783
- Frye Spencer L..... 434-8783
- 4754 Goodwin Jeffrey E & Lisa 572-0259
- 4768 Barden Douglas & Louise 434-8392
- 4779 Pryor Bernard 434-8392

HOUSEHOLDS 6

BABBITT ST (YPSILANTI)-FROM 101 N RIVER ST EAST

- . ZIP CODE 48198 CAR-RT C046
- 104 Not Verified
- 105 CHURCH D L CONSTRUCTION snagl-fam hsnsg cnstr..... 483-1237

- 107 Boyd Wayne 483-1237
- 108 Amison Natasha
- 109-110 Not Verified (2 Hses)
- 112 Knox James A Knox Della M

+ N LINCOLN ST INTERSECTS
+ N PARK ST CONTINUES
308 Not Verified
311 Arnold Ronnie E
+ NORTH ST ENDS
+ N GROVE ST INTERSECTS
BUSINESSES 1 HOUSEHOLDS 8

BAGLEY AVE (YPSILANTI)-FROM 1001 E CROSS ST NORTH

- . ZIP CODE 48198 CAR-RT C059
- 512 Apple John M Apple Calrina M Read Nicole A
- 520 Not Verified
- 529 O'Toole B J Oloole Barbara J Adkins Lonnie E Jr Adkins Sheila J
- 536 Not Verified
- 537 Adkins Lonnie E Jr Adkins Sheila J
- 542 Not Verified
- 543 Vanover Randall L Jr Vanover Chelyan A
- 548 Fournier Thomas G Fournier Cindy K
- 549 Cook Charles W & Dawna Frazier Dorothy A
- 557 Frazier Larry H Slone Heather E Slone Reita E
- 564 Slone Heather E Dudley Brian D McCoy Franklin D McCoy Tiffany A
- 570 Evans Melville B
- 571 Schoeff Keith D Schoeff Deborah A
- 580 Paille Joseph G
- 580 Not Verified
- 581 Hall Darcy A
- 590 Bevins William F Bevins Debra F
- 601 Meadows James P Meadows Beverly L
- 609 Curtis Danial H Curtis Bonnie K
- 610 Rieder Thomas & Amber
- 617 Wiseman Randolph S & Joyce
- 618 Wiseman Georgia D Wiseman Randolph
- 625 Unwin Wayne A & Lisa
- 626 Kayfesh Michael J & Madeline
- 633 Alden Erin C Baker Joseph L Stanley Robert S

- 634 Dutton Todd H
- 641 Condit Timothy
- 642-649 Not Verified (2 Hses)
- 650 Overbee Kenis D & Linda
- 657 Nowlan Robert V Nowlan Theresa A
- 658 Not Verified
- 663 Chicha Pamela S
- 664 Kline William H Kline Carol A
- 669 Poore Gregory A Rose Chad D
- 670 Horn Gerald R Horn Diane
- 675 Dickson Thurmond J
- 676 Vancleve Rolan & Nancy
- + E FOREST AVE INTERSECTS
739-743 Not Verified (2 Hses)

BAGLEY AVE

- 744 Gray Bellron E & Judith
- 770 Mississale Joseph M & Elizabeth
- 771 Phillips Donna J Phillips Joanne
- 774 Winstead Lynn Winstead Gary D
- 775 Not Verified
- 835 Smith Michael U & Michelle
- 875 Turner Kenneth D Turner Donna G
- 890 Partin Henry C

HOUSEHOLDS 55

BAILEY ST (YPSILANTI)-FROM 801 ALLEN RD EAST

- . ZIP CODE 48198 CAR-RT C042
- 1636 Goble Tyrone M Goble Rhonda S

+ JEROME AVE INTERSECTS
1647 White Lonnie D WHITE'S HOME MAINTENANCE & ALTERATIONS operative bldrs
1650 Howard Carol J Martinez Arturo & Carol
1670 Stanley Robert & Patricia
+ LAMAY AVE INTERSECTS
BUSINESSES 1 HOUSEHOLDS 5

BALLARD ST (YPSILANTI)-FROM 499 W MICHIGAN AVE NORTH

- + N CONGRESS ST BEGINS
- . ZIP CODE 48197 CAR-RT C012
- 80 Khim Shothy E
- 80 Bell Scharney
- 11 Ceccarelli Craig S Soule Charles
- 14 Weinhardt Chris
- 15 Denault Anthony Thacker Robert P Caniglia Joanne C
- + DRISCOLL CT ENDS
+ PEARL ST INTERSECTS
- 106 Stollsteimer J
- 108 Hightower Mondel L
- 110 Richardson Renee White Amy
- 111 Guberinich Dejan
- 113 Painter Danny M SZELEPSKI SMALL GROUP HOME residential care
- 115 Not Verified
- 115 Montzka Jeff
- 1 Rawls Phyllis L
- 2 Pohlman Mark D
- 3 Not Verified
- 4 Madaski Alison
- 5 Massey Allen M
- 118 Duggins T N
- 1 Richie Donald W
- 2 Arbeau Allen L
- 120 Spada Tracy L
- Thomas Julianne
- 1 Lockwood Mark W
- 2-3 Not Verified (2 Apts)

+ WASHTENAW RD INTERSECTS
206 Not Verified
207 Beem Jason Bernard Michael Brower Erica Daly Christine Donaldson Aimee Edgington Jackie Fleming Melissa Frasz Kylee Hextall Brooke Hsley Carmen Kubiak Andrew Larson Heather Moline Amy Sims Lenny Sutter Daniel Tuttle Joseph Vongerichten Jason Waddell Briant S Jr Wilkes Theresa

BALLARD ST

- Yeagle Julia
- 101-104 Not Verified (4 Apts)
- 106 Boss Bryan L
- 102 Ludd Mary K
- 203-206 Not Verified (3 Apts)
- 301 Fleming Shawna R
- 302 Theis Carly C
- 303-306 Not Verified (3 Apts)
- 208 Blackburn Alicia Tuazon Danilo Jr Lucas Thomas W Lucas Timothy T Cook Kimberly A Strohm T
- 2 Not Verified
- 212 Not Verified
- 213 Finney T Schultz David Tristram Joe
- 1 Not Verified
- 2 Gjukich Mark A
- 216 Boore Jessica Ranwez Victoria F Eddins Robert L Schlemmer Dennis C
- 219 Stonerock Gary
- + EMMET ST INTERSECTS
- 305 Suchodolski Caryn
- 1-2 Not Verified (2 Apts)
- 308 Butler Stacia Slaughter Lloyd
- 1-3 Not Verified (3 Apts)
- 309 Doll Rodrigo
- 311 Not Verified
- 312 OXFORD MAINTENANCE CORP snagl-f cnstr ROMAIN REALTY & INVESTMENT GF est agls/mgrs
- + W CROSS ST INTERSECTS
- Not Verified
- 411 SHARE HOUSE residential care Willett Cory B
- 413 Eaton John Emerick Kevin Williams Brian K Reuter Roderick J
- 2-3 Not Verified (2 Apts)
- 4 Ruiz Jason A
- 5 Not Verified
- 415 De Cormier Joy Decormier Joy Lambes Stephen D
- 2-3 Not Verified (2 Apts)
- + FLORENCE ST ENDS
- 420 Baker Tonya Blom Lorraine Reggans Walter Thiam Abdou
- 1-2 Not Verified (2 Apts)
- 423 Hegwood J Holdridge Jennifer Knachei Kathy A Strelman Marisa Thompson Laura
- 101 Not Verified
- 102 Coleman H J Sr
- 201 Stork Caroline A
- 201 Stork Stephen
- 424 1 Not Verified
- 427 Elody Zsolt G McCreery Gus McNeill Sean Rapp Doug
- A-E Not Verified (2 Apts)
- K Durolik John M Not Verified N Freeman James E
- 430 Arbeau A Synowiec Daniel
- + OLIVE ST ENDS
- 502 Scruggs Brian M
- 1 Not Verified
- 2 Robbins Matthew A
- 3 Not Verified
- 552 Voyer Vonmatt H
- + W FOREST AVE INTERSECTS
- BUSINESSES 4 HOUSEHOLDS
- BARRINGTON DR (YPSILANTI) . ZIP CODE 48198 CAR-RT R013
- 8203 Spence Pamela S
- 8206 Anderson William L Jr Anderson Terri L

200

1070 Not Verified
 1075 Payne J B [U] + [A] 483-1704
 Payne Frances L 483-1704
 1080 Hamilton James R & Marlene [U] + [A] 487-9261
 1087 Shipley Joseph L [U] [A] 484-6857
 1090 Sheko George A [U] + [A] 485-0990
 Sheko Sandra L 485-0990
 1203 White Kenneth D [U] [A]
 1206 Hyden Odia [U] + [A]
 1213 Not Verified
 1213 Meadows Barbara A
 1216 Gladstone James F [U] + [A] 487-5874
 Gladstone Dolores J 487-5874
 1223 Roberson Judy M [U] [A]
 1228 Estelle Barbara D [U] [A] 480-1236
 1233 Pierson Robert R [U] + [A] 484-4676
 Pierson Mira K 484-4676
 1238 Case Dennis Z [U] + [A] 483-0129
 Case Evelyn U 483-0129
 1243 Murdock Betty J [U] + [A] 483-7747
 Murdock Charles E 483-7747
 1250 Baker Freddie L [U] + [A] 483-8489
 Baker Sandra K 483-8489
 1253 Vaughn Jimmie M [U] + [A] 484-1098
 1260 Meadows Silas C [U] + [A]
 Meadows Caroline Z
 1265 Devine Gloria [U]
 Devine Tina M
 1270 Kelley Mark A [U] + [A] 483-3523
 Kelley Alpha L 483-3523
 1275 Sykes Beldon [U] + [A]
 Sykes Anthony W
 1280 Nunley William T [U] + [A] 485-1705
 Nunley Brenda F 485-1705
 1285 Hightower Henry B [U] + [A] 249-8200
 1292 Callihan David & Kathleen [U] + [A]
 Fugate Eric A & Kathleen [U] + [A] 482-3013
 1295 Ellicott Richard H & Mabel [U] + [A]
 1302 Samons Terry N [U] [A]
 Tippett Ruthann A [U] + [A]
 1305 Glenn Judith Y [U] + [A] 484-1528
 Zechman Yvonne L [U] + [A]
 Zechman Debra S
 1312 Grimmitt Larry P [U] + [A] 482-5214
 Grimmitt Priscilla 482-5214
 1315 Chapman Ivan & Patricia [U] + [A] 485-3467
 1324 Frye Harris & Artie [U] + [A] 487-2637
 1325 Williams Mary L [U] + [A]
 Williams Clark H
 1335 Stegall Larry J [U] + [A]
 Stegall June
 Turner Adaska
 + WENDELL AVE INTERSECTS

HOUSEHOLDS 39

N CONGRESS ST (YPSILANTI)-FROM 499 W
 MICHIGAN AVE WEST
 ZIP CODE 48197 CAR-RT C007
 500 EXXOTIKK AFRIKK wmn's/misses dresses 487-1881
 + BALLARD ST BEGINS
 508 Duynslager James C & Julie [U] 487-1830
 [U]Meoak Kevin 487-1830
 1 Not Verified
 2 Reynolds James C II [U]
 510 [U]Asante Joseph 485-5181
 [U]Gamal Haidara 483-9581
 [U]Khailany Barzan 480-1837
 [U]Parker Lynnette 483-4415
 [U]Patterson F 484-0259
 [U]Smith Derrick 485-4378
 [U]Stone Janice 480-4461
 [U]Williams D 487-5234
 1 Not Verified
 2 Foster Richard L [U] 481-1205
 3 Not Verified
 4 [U]Logwood Charlene
 5-8 Not Verified (4 Apts)
 10 [U]Edwards Marcia L
 12 Not Verified
 13 [U]Helm Arthur J
 14 Rousan Ahmad Z [U]
 15 Not Verified
 16 [U]Johnson Rory I
 514 [U]Leadford William 487-9056
 515 [U]Bullard Jaclyn 544-5937
 [U]Clouse Patrick 482-1578
 1 Not Verified
 2 [U]Kandell Robert P
 4 Mallory Colleen M [U] 483-0714
 4 Mallory Diane 483-0714

516 [U]Paige Vincent Jr 482-2925
 [U]Perrotta Joanne 480-0361
 1 Not Verified
 2 [U]Buzas Monica A
 519 [U]Knoedler Celeste A 484-0729
 1-3 Not Verified (3 Apts)
 520 [U]Coleman Harold
 521 Mellon Stephen [U] 481-0715
 1 Eller Alissa F [U]
 1 Eller Leslie F
 601 A Not Verified
 B [U]Brenen Kihilee D
 B Brenen James D
 C Blair Mark A [U] [A]
 602 2-8 Not Verified (5 Apts)
 605 3 Justice Avery R [U] + [A] 485-3037
 3 Justice Kaye 485-3037
 606 Johnson Valerie A [U] 487-4157
 [U]Woodman Britian P 482-1233
 2 Stringer Chad R [U]
 609 Not Verified
 610 [U]Dickerson Carol L
 [U]Hill Richard F 483-1206
 Hill Jenifer 483-1206
 [U]Kantz Craig 484-9795
 612 [U]Cooch Thomas J 481-8137
 [U]Paolino Cy J 547-9750
 1 [U]Rose John L
 1 Rose Sarah
 2 Not Verified
 614 [U]Kowalczyk Renee 482-3164
 3 [U]Merkel David P
 4 Kwapis Clement J [U]
 615 1 Not Verified
 616 1 Newton Stephen S [U] 485-7789
 617 Pennicuff George E [U] 483-6563
 Pennicuff Robert 483-6563
 1 Not Verified
 3 Sherman Wanda J [U]
 618 1 Not Verified
 700 Dunlap John D [U]
 1 Canale Vincent J [U] [A] 483-7564
 701 Not Verified
 701 2 Jenkins Clayton E & Lavergne [U]
 3 Dooley Norman S [U]
 702 [U]Hines Luke 547-0247
 [U]Jones Elizabeth 484-3002
 [U]Muscato Nick 547-0247
 [U]Sherlock Jessica 484-4434
 2 [U]Pulsipher Keri L
 704 Brooks Willie L [U] [A] 484-4339
 BROOKS CARPET & JANITOR SERVICES crpt
 uphstry clng 484-0310
 [U]Singer R 547-0486
 2 Not Verified
 707 [U]Rasleigh Andrea 485-2439
 708 Buche David J [U] [A] 483-4041
 709 Parisho Bryan & Carol [U] + [A]
 711 [U]Samas Karen 485-5934
 1 Not Verified
 712 [U]Glaze L 547-0960
 [U]Kaye Heather 480-3132
 [U]Worthing Rodney [A]
 1 Not Verified
 2 [U]Pan Ravin
 3 Not Verified
 4 [U]Blake James S
 715 CUSTOM USER SYSTEM mgmt cnsllng svcs
 Enzer Aaron A [U] [A] 480-0800
 [U]Kievit James 487-5067
 [U]Swan Andrew 482-9873
 1 Livingston Andrew C [U] 484-3203
 2 Not Verified
 717 [U]Dahl E 482-6618
 [U]Haddad John [A]
 [U]Smith Theo 547-0906
 1-4 Not Verified (4 Apts)
 + N NORMAL ST BEGINS
 + S NORMAL ST BEGINS
 801 [U]Barnes Timothy M 485-6771
 [U]Douglas Laverl 483-3426
 [U]Erickson Denisha 482-8486
 [U]Filzpatrick Scott 480-3309
 Lindeman Kathleen A [U] [A]
 [U]Maynard Christopher 484-4651
 [U]Porter E 480-1316
 [U]Saunders Keith E 547-9411
 Smith Michael D [U] 480-4245
 [U]Snell Joseph R 482-8475
 [U]Thomey Marques 485-5258
 2-5 Not Verified (3 Apts)

N CONGRESS ST
 803 [U]Horton Tanese 482-2925
 Veshka Troy D [U]
 2 Not Verified
 805 1 [U]Prall Amber L
 2 [U]Nicks Gerald W [A]
 2 Nicks Jamie A
 807 Enoch Joy I [U]
 Kvaran Einar E & Kara [U]
 809 [U]Moravcik Michelle L
 [U]Tanner M
 2 Not Verified
 810 Clark Sheila R [U] + [A]
 Curtis Harold E [U] + [A]
 810 1/2 Rhodes Ronnie D [U]
 812 MEN IN BLACK mens'boys clothing
 Wright Linda Y [U]
 813 [U]Maunu Kristin
 [U]Slucler Erin G
 1-3 Not Verified (3 Apts)
 814 Hall Patricia L [U] [A]
 [U]Halliwill F A
 [U]Miller S H
 [U]Pinten Sarah
 1 [U]Figueroa Leslie A [A]
 2 Not Verified
 + N SUMMIT ST BEGINS
 + S SUMMIT ST BEGINS
 908 SUMMIT GROCERY grocery stores
 912 Colston Mary T [U] [A]
 913 Gross Nancy C [U] + [A]
 914 [U]Carter Jeffrey
 [U]Cunningham Katie
 [U]Foss Amy
 [U]Gustafson Lars A
 1 [U]Moodie Jonathan E
 2-3 Not Verified (2 Apts)
 4 Vess James T [U]
 4 Vess Tyler T
 915 [U]Baun Robin
 Thurston Leigh E [U] [A]
 916 Zuellig Paul A [U] [A]
 Zuellig Joanne E
 916-920 Not Verified (2 Hses)
 922 Byas Brenda R [U] + [A]
 O'Brien Dermot MD
 924 [U]Yoder Jeremy M
 930 [U]Lyons Lexanna M
 [U]Terry Trevor L [A]
 [U]Verran Clinton T
 932 [U]Etlie G
 1 [U]Knickerbocker Shannon A
 1 Knickerbocker Shirley E
 2 [U]Hollifield Frederick L
 3 Labut Kimberly A [U]
 4 Not Verified
 934 [U]O'Banion K
 Obanion Brent S [U] [A]
 Obanion Karen E
 + ELM ST BEGINS
 1004 Burns Patricia J [U] + [A]
 1008 Leyschock Carolann A [U] + [A]
 Leyschock Richard F
 1010 [U]Barlow Leslie
 [U]Fleckenstein Jeffery A
 Fleckenstein Leslie L
 1012 [U]Girbach Norman
 1014 Frost Nancy A [U] [A]
 1015 SENIOR CITIZENS RECREATION CENTE
 indivl family svcs
 1016 Frost Ruth A [U] + [A]
 1018 LEAGUE CONSVTN VOTER ED FUND s
 svcs
 Simon Kenneth O [U]
 Simon Lisa
 + OAKWOOD ST BEGINS
 ZIP CODE 48197 CAR-RT C002
 1106 [U]Booker Danny E [A]
 Booker Susan C
 1108 Willis Diane M [U] + [A]
 1110 Morrison Earl L Jr [U] + [A]
 Morrison Janice K
 1112 Wichl Cynthia R [U] + [A]
 1112 Not Verified
 1114 Cawetzka Bruce H [U] + [A]
 1118 Yohn Penny A [U] [A]
 + S CONGRESS ST BEGINS
 1120 Citino Robert M & Roberta [U] [A] 48:
 1122 Sims Orle J III [U] [A]
 1123 [U]White Susan L 48:
 1124 Lemmer Marie C [U] [A]
 1125 Loree John P [U] + [A] 48:
 1127 Wiese Virgil P [U] [A] 48:

2000

0Hall M	483-8847	708 Krause Theron W III	485-2086	10White Robert	
0Hammond Herman	482-2931	709 Kisielewicz Edward S		1 White Robert	
0Hettinger Keith	483-6564	7130 Harmon Louis D		20Thomas Willie E	
0Higgins Joyce J	484-5283	801 Salinger Edward	482-6206	2 Thomas Willis R	
0Howard G	487-9706	801 Salinger Anneliese E	482-6206	7070Bramlett Michael	
0Ingles Clarence	483-0392	802-807 Not Verified (4 Apts)		CLIMATE-TECH plumb-htg-a/c	482-4485
0Jones Fannie M	482-0063	8100Sims Sandra M		+ W AINSWORTH ST BEGINS	
0Jordan Clifford	485-2314	814-901 Not Verified (2 Apts)		7100Ward Lois	544-3431
Keene Thora B	483-3744	903 Sobczak Peter W	482-2249	714 Zellar Donald E & Dolores	483-0142
0Kinsman Norman M	482-0774	904W Not Verified		7160Kroon Dallas	485-4687
0Lambert Carmie E	547-9489	90500Goodacre Marcella M		0Smith Melanie	484-2946
0Lange Loretta	480-1492	905 Goodacre Mark		20Eickelberg Brenda L	
0Lindberg H	480-3825	911 Rulledge Harriet L	483-2159	3 Sherman Brian D	
0Lucas J	480-9614	91200Ward Lois E		7190Chinda Dara S	
0Makielski Deborah	484-3119	1001 Sabbath Clarence B	480-4129	0Pitakmongkolkul Nattapong	482-3557
0Malone Dorothy	481-1171	1005 Thayer Ralph F & Florence		725 Kirkland Ulysees H	480-9793
0McClellan Marlin	480-3123	1006 McGinty Patricia M	483-2497	727 Ware Brazil	482-3497
0McKenzie Meegan	485-0923	1011 Roehm Roland R	487-8802	3 Hamilton Forest	485-7049
0Medici W J	487-9828	1012 Not Verified	484-4498	+ S NORMAL ST ENDS	
0Miles A D	485-6824	1103 Dellinger Doris M		801 Not Verified	
0Mitchell Ida	482-7290	1105 Riddle Charles R		+ HAWKINS ST BEGINS	
0Mitchell V	483-7521	1105 Riddle Joan M		8040Erickson Star	480-9217
Mixon M G	483-2453	1108 Hickmott Patricia J	484-0218	0Reed Robert	480-4408
0Mudge Leona	485-3810	11100Banks Sandra E		Tebben John D	481-1498
0Myers Frank	485-6063	1110 Banks Geraldine		Tebben Jennifer	481-1498
Newman Mannaletta	485-0391	11110Harris Vivian B		TWR ENTERPRISES misc prsnl svcs	
0Olsen Vivienne	481-0554	11140Coe Raymond W		20Reggans Walter D	
0Patterson H P	482-0403	1115 Not Verified		2 Reggans Tana R	
0Peter Philip	484-4370	1116 Howard Robert S	487-9240	8060Clark M	547-7891
0Phillips Reba	480-0619	1116 Howard Tillie S	487-9240	1 Wilcher Deborah A	
0Pogue Clara	482-3291	402 ABE'S CONEY ISLAND RESTAURANT		2 Not Verified	
0Reynolds Beverly	480-4467	places	485-2008	809 Not Verified	
0Ribar Robert	483-4273	404 Not Verified		813 YPSILANTI PLASMA CENTER hlth allid svcs	
0Roberson Wilbon	547-9623	410 BROOKS COIN LAUNDROMAT cn-oprtd Indrs			482-6790
0Roberson Wilborn	544-7670	cln	482-2404	815 DARR-DOMAN plstrng dwell instl	483-0657
0Russaw Harold	483-9436	YIS FABRICARE CENTER cn-oprtd Indrs cln	482-1722	Koepp William J	
0Sattler A B	482-3125	411 Brown Amy J		829 Not Verified	
0Shaler Carrie	485-3853	412 BYUNG CORDIAN MARKET grocery stores	487-9898	+ S SUMMIT ST ENDS	
0Shannon F E	485-0339	415 CENTER FOR OCCPTNAL PER EDUCATION		902 FORBES PARTY STORE liquor stores	485-2282
0Shobbrook J	482-5930	schs edctl svcs	484-6699	905 Not Verified	
0Smith Leray	547-9049	WENDY'S courts	483-1117	907 CHRISTIAN FAITH CHURCH religious orgs	
0Stanton M A	482-3979	418 FAS TEMPS help supply svcs	484-3668	Forbes Wilberne	480-2706
0Strong Dorothy M	482-0705	0Hoylman Timothy		913 Hill Willie	484-2954
0Sukach M G	483-8474	432 Wagner Joseph H	485-6767	915 CAL'S PARTY STORE & DELI gift shop	
0Tate Isom Jr	482-2823	WAGNER JOSEPH H ATTY legal svcs	485-6767		485-1145
Thompson Paul I	484-6114	436 Not Verified		+ 1ST AVE BEGINS	
Turner Ted	483-8398	+ BALLARD ST BEGINS		9160Onufer Chad L	547-0545
Turner Pearl W	483-8398	+ N CONGRESS ST BEGINS		Onufer Michelle	547-0545
0Wales M	482-7908	ZIP CODE 48197 CAR-RT C016		1 COMPANY WHOLESAL FLORIST flwrs flrst	
0Weathers Marshall	483-5215	505 SEVEN ELEVEN police protection	483-9510	sppls	482-6106
0Wells Alfreda	487-9052	508 Hardwick Lauren F		1 Simmons Franklin D	
0Williams Nina	482-2721	510 FAMILY FRIED CHICKEN eating places	485-1923	1 Simmons Judith K	
0Witherspoon Mary	483-4916	518 1 Garvin David A	480-2528	2 Not Verified	
0Woods Arthur	482-2503	2 Morrow Melvin		917 3 Marks Timothy	
8-20 Not Verified (2 Apts)		3 Not Verified		918 Danielewicz Edward J	487-9496
110 Gieryk N	483-4150	522 Goodfellow Robin H		922 Begole Mac F	482-8273
112 Not Verified		20Bell Erica L		Begole Grace B	482-8273
160 Nemeth Polly J	483-6417	3-169 Not Verified (2 Apts)		9360Jones Atuina S	485-1453
201 Campbell Lou B	482-2995	525 YPSILANTI CITY FIRE DEPT BLDG INSP DEPT		0Khomlasaben Korakane	483-7407
201 Campbell George C Jr	482-2995	fire protection	482-9778	McFarlin Shenel	483-4531
202 Not Verified		526 Not Verified		McFarlin Rosetta A	483-4531
203 Byrd Cora M	481-0742	6020Glaza Todd	485-5054	1-3 Not Verified (2 Apts)	
206-214 Not Verified (2 Apts)		Richardson Todd C		4 Phommavong Khamphanh	
2150Reasonover Mary F		0Van Sant Joel	480-3331	5 Thompson Margaret E	
302-304 Not Verified (2 Apts)		10Zak Melanie J		940 Brown Rosie	481-0130
306 Owen M	485-7217	20Wyche Donnell T		10Webster Antoinette D	547-9907
3110Nickell Janet M		606 Amolsch Ricky A	547-0860	2 Not Verified	
316 Not Verified		Amolsch Reccia M	547-0860	300Reed Reginald J	
318 Clifton Annie B	483-2763	MICHIGAN HOUSE residential care	483-5199	5 Not Verified	
4010Fornwall Opal L		6080Ralston J	484-0013	6 Richards Cathleen R	
402 Weathersby Sylvania	485-7906	0Vidovic Louis A	485-9576	6 Richards Rickie D	
402 Weathersby Mary V	485-7906	2 Not Verified		944 1-2 Not Verified (2 Apts)	
403 Cooper Mary A		610 SMITH L C LUMBER CO entertainers	485-7066	3 Gulley Yolanda D	
108 Wells Alfreda	482-7908	Tuzzo Kimberly A		4 Not Verified	
108 Wells Madeline	482-7908	Wells William		5 Wilson Gale D	481-0590
112 Ducn John F	480-1419	615 Sampson Mary E	483-6087	5 Wilson Darius C	481-0590
112 Ducn Joyce M	480-1419	616 VETERANS OF FOREIGN WAR OF US VFW		952 Greene Annette	482-1532
1140Tennant James G		2408 civic social assns	482-6299	0Sims D	483-7637
501 Little Climon & Florida	482-1318	7010Smith Annie	483-9188	1 Hatch Patricia D	
504 Blakemore Mabel	483-3307	0Wright Kenneth	483-4749	3 Richards Sarah R	
504 Blakemore Mary M	483-3307	0Zhang Zhonglian	484-3701	4 Vongphachanh Chanpheng	482-1829
505 Not Verified		703 Not Verified		4 Vongphachanh Khampiang	482-1829
507 Mink Madge	483-3068	706 Carr Arwyn K	482-8171	6 Peterson Jimika S	
5080Bame Mary F		CARR VETERINARY CLINIC vtrnry svcs spclte	482-8171	6 Peterson Maurice	
509 Wiley Luvenia	485-9128			953 Singer Robert	487-8577
502 Not Verified				9560Campbell Lorna L	
504 Gray Beatrice	487-2064			0Rucker M	487-4033
505 Madison Bernice	484-1437			2 Not Verified	
509 Doss Dorothy L	484-3583				
01 Swope Gladys M	483-3918				

W. Michigan 2000

Cont'd
William J [20]
734-668-7306
isa [1]
sey N [2]
urrent Listing (4 Apts)
in Nora L
Kathryn A
e Patrick B
Adam T
a Ryon A
algin [5]
734-741-8485
ly James P
enia M & Scott S [30]
734-662-7730
ke Melissa
734-913-2904
thy P [16]
734-996-0364
hael S [21]
734-668-1331
degard L
734-668-1331
Wendy R [21]
Rajiv H [10]
734-662-6135
ent Listing
Richard M [8]
Naomi J [11]
r Thomas E [5]
734-994-3437
Elizabeth J [41]
734-663-7074
Andrew C [12]
Zvi Y & Marlene J [13]
734-769-6710
k Jon C & Melanie S [23]
734-769-7016
TERSECTS
athleen
Shirley J [35]
734-665-2621
iane L [2]
734-995-5411
James L & Jamie M [25]
734-769-4820
Tracy B
Gendall L & Susan P [10]
734-663-9825
hard J & Gretchen R [35]
734-769-1265
Todd
734-997-8843
Roy [5]
d Richard A & Penelope M
734-662-6805
TERSECTS
ONTINUES
Michael G & Elizabeth L [10]
734-665-4788
ent Listing
eter L & Grace O [42]
734-663-9777
eila C [30]
734-769-4371
awrence S [35]
David A [34]
734-995-2050
il Jean C [10]
Jay B [17]
734-222-0533
d James C [7]
Stephen H & Jane B [14]
734-668-0327
mas R [10]
734-662-5762
in Lois W [27]
734-662-5861
RBOR SENIOR CTR senior
serv
734-769-5911
RBOR UNITARIAN
WSHIP churches
734-971-8638
AVE INTERSECTS
AVE CONTINUES
AVE INTERSECTS
8104 CAR-RT C047
ey James D & Barbara K [40]
734-665-5079
VE ENDS
VE CONTINUES
Lawrence W & Karen K [13]
734-995-9904
7 RD INTERSECTS
Charles S & Margaret I [35]
734-662-2344
s Howard B [20]
734-668-9925
BLVD INTERSECTS
BLVD CONTINUES
40104 CAR-RT C057
wells Yehudah J & Susan M
734-665-6421
ng Sheila K

BALDWIN AVE Cont'd
1810 Yahr William K [14]
734-662-7205
Yahr Ronald W
734-662-7205
1811 Katulic Joseph J Jr [27]
734-663-2363
1813 Yahr Jeffrey S & Jamie L [7]
734-761-7791
1815 Ianni Nicholas A Jr & Mary S [15]
734-662-2240
+ PACKARD ST INTERSECTS
BUSINESSES 7 HOUSEHOLDS 89
BALDWIN PL (ANN ARBOR)-FROM 1110
BALDWIN AVE
• ZIP CODE 48104 CAR-RT C045
1703 @ Low Eric
734-369-0277
1704 Whallon Robert E Jr [24]
734-761-9068
1705 Pohrt Richard A Jr & Deborah S [6]
734-214-8652
1706 Friedman Peter A [9]
734-995-1869
Friedman Judith B
734-995-1869
HOUSEHOLDS 4
BALLARD ST (YPSILANTI)
+ N CONGRESS ST CONTINUES
• ZIP CODE 48197 CAR-RT C007
8 1 No Current Listing
2 @ Thom Julian
9 @ Bell Scharney
734-487-6503
1 - 2 No Current Listing (2 Apts)
11 Ceccarelli Craig S [9]
734-485-1069
Ceccarelli Alicia A
734-485-1069
2 No Current Listing
13 1 Hubbard Roberta M [23]
734-485-1535
2 Littler David L [5]
14 @ Adams Catherine A
1 @ Frankhouse Michael L
1 @ Otte Andrea L
2 - 3 No Current Listing (2 Apts)
15 Thacker Robert P Jr [11]
734-483-8220
1 No Current Listing
2 Caniglia Joanne C [8]
734-483-3618
+ PEARL ST ENDS
106 Waltrip Wayne L [8]
108 No Current Listing
110 @ Goetz Brandon
@ Szkodzinski Robert F
1 - 2 No Current Listing (2 Apts)
111 Matias Mary D [11]
1 - 2 No Current Listing (2 Apts)
113 Szelapski Terry L [19]
734-483-2907
@ Waters Thomas W
+ DRISCOLL CT BEGINS
115 @ Manney Rebecca T
1 No Current Listing
2 Morris Colin [10]
3 - 4 No Current Listing (2 Apts)
5 Massey Allen M [7]
734-485-0423
6 Mack William R Jr [2]
6 Mack Veronica R
118 - 120 No Current Listing (4 Hses)
120 2 @ Oswald Evan M
3 @ Miller Brittany B
3 @ Shore Rachel
+ WASHTEAW RD INTERSECTS
206 Rust Gwendolyn G [44]
734-482-8193
207 @ Polachek John M
734-547-0076
Reynolds Sara [10]
101 No Current Listing
102 King Edward J [5]
103 No Current Listing
104 Rodger Robert T [4]
734-481-8042
104 Rodger Jacob
734-481-8042
105 No Current Listing
106 @ Fleischhauer Robert B
201 Jerome Amy M & Wright H [2]
734-487-7981
202 No Current Listing
203 @ Ducey Jonathon F
204 No Current Listing
205 @ Hardy Marcia C
206 - 303 No Current Listing (4 Apts)
304 @ Laughlin Jason W
305 No Current Listing
306 @ Friedman David A
208 - 208 No Current Listing (3 Hses)
211 @ Huguley Dae L
734-483-6706
1 White Erica R [2]
734-487-8401
2 @ Matthews Karen D
212 @ Lowen Matthew Z

BALLARD ST Cont'd
ON @ C...
308 @ Bortz C...
1 - 2 No Current Listing
309 @ Huard T...
311 No Current Listing
312 Romain L...
ROMAIN RE...
GRF...
+ W CROSS ST...
• ZIP CODE 48117
411 - 413 No Current Listing
413 3 @ Tipper...
4 @ Palm...
415 Glaser M...
1 - 2 No Current Listing
3 @ Liebau...
+ FLORENCE ST...
420 Barnes Rob...
@ Taublas J...
1 - 2 No Current Listing
423 101 Lipch...
102 - 201 No...
202 @ Kera...
202 Welke S...
424 Spicer Ann...
1 - 2 No Current Listing
427 @ Dixon R...
@ Schulz R...
D Elody Zso...
G Peacock...
HOUSEHOLDS 45
430 @ Obrien...
1 - 2 No Current Listing
+ OLIVE ST INTERSECTS
502 1 Scruggs...
1 @ Wood...
2 - 4 No Current Listing
+ W FOREST AVE...
BUSINESSES 1
BALMORAL CT (ANN ARBOR)
LOWELL RD SOUTH
• ZIP CODE 48104
2657 Vaalburg Th...
2665 Sisson Don...
2673 @ Krysan Dan...
2681 Chase Rob...
CHASE RO...
photograph...
2689 Nam Sang...
BUSINESSES 1
D...
D & Karen D [13]
L & Lols A [14]
A & Mary L [10]
734-996-8467
1938 Stames K...
1942 Potter Wayn...
1946 Lyons Mark...
1950 @ Glard Dav...
1964 Engle Fran...
Jacobson S...
1968 Seger Mar...
1972 @ Cheik...
@ Qutob Has...
Field Fitch...
1976 Thomas Jo...
Veraldi Laura...
Veraldi Le...
1985 Connelley M...
Connelley S...
1990 @ Sakala Jun...
1991 Merz Cliff...
1994 Stevens Char...
1997 Okray Henr...
1998 Flynn Jeff...
2002 Hadden Don...
2003 @ Allen Ella...
@ Luslen Jose...
@ Uzark Kare...
HOUSEHOLDS 6
BARBER AVE Cont'd
@ Dutkiewicz Edwin J
350 Baker John A [20]
734-769-5842
361 Gray Charles B & Joyce E [27]
734-662-3940
+ KINGWOOD ST BEGINS
405 Huston Ted J [18]
734-665-7490
Huston Eric P
734-665-7490
411 Lewis Virginia A [21]
734-668-0176
415 Dulgeroff Anthony J [7]
734-995-3177
418 Marroni Gabriel R [10]
Ristow Gail C [19]
421 Boucher Gordon S [20]
734-668-6527
424 Miles Carrie L [8]
427 Dwarshulis Louis D & Russell J [18]
Morris Lawrence R [10]
734-747-8391
430 Alvarado Enrique H & Anna E [14]
435 @ Warren Christopher A
734-994-0226
+ DUPONT CIR INTERSECTS
475 Morrison Melanie D
734-369-3371
476 Lurkins Timothy M [9]
486 Hefner Martha E [13]
+ DEXTER RD INTERSECTS
+ DEXTER RD CONTINUES
608 Rahn Bradley H & Bonnie M [20]
734-994-4385
612 Huard Chad M [5]
@ Jeffrey-Bark Terri M
Nuber Emily I [2]
734-327-0861
613 Everett Betty D [41]
734-995-1760
Everett Keith D
734-995-1760
615 @ Lombardini Albert W Jr
Worth Nancy L [21]
734-332-7964
616 Centivany Charles B [13]
Hedden Linda J [14]
HELEN TOWWHEELS motorcycles
& motor scooters
734-662-2008
619 Murphy Christopher J & Therese B [30]
734-622-9045
Hall Brent G
734-622-9045
625 Bames Amy E [2]
@ Elhajj Anthony J
626 LEARNING SAFARI PRE SCHOOL
DAY pre-schools
734-997-9321
Saum Jody L [7]
734-997-9321
630 Whiten Yolanda W & Gregory L [2]
734-213-0154
633 @ Scuccimari Jeanette R
Scuccimari Peter A & Jenny D [21]
734-985-1838
639 O'Brien Thomas N & Joan T [20]
734-994-0695
640 Kennedy Robert J [32]
734-662-8766
646 @ Fialkowski John R & Theresa S [10]
734-327-9760
647 @ Baka Ferenc
734-214-3835
Baka Natasa
734-214-3835
655 Ahnert James C & Kimberly S [2]
734-327-1017
656 Clark Charles R III & Janet L [30]
734-994-3509
662 Trombley Terry R [29]
734-663-2168
665 Grahil Cynthia A [8]
670 Pace Steven D & Suzanne C [27]
734-994-5911
675 Thomashewski Stephen A [20]
734-327-9550
Thomashewski Tina
734-327-9550
682 Pace Robert W & Sue K [30]
734-662-7010
685 Bolster Robert M & Marilyn T [29]
734-665-6337
BUSINESSES 2 HOUSEHOLDS 49
BARCLAY CT (ANN ARBOR)-FROM 3583 FOX
HUNT DR
• ZIP CODE 48105 CAR-RT C015
700 Hollander Daniel S [10]
705 Bhantha Narendra K & Nistlah G [31]
710 Vanhause Richard E II & Laura A [27]
734-895-3113
715 Engelbert David E & Lynn H [20]
734-663-6545
720 Marley James L Jr & Janet L [35]
734-663-2235
725 @ Kim George H
730 Senunas Louis S & Sherry L [37]
735 Menon Kmj M & Mangaladevi M [21]
734-663-2910
740 Sarver Rosalyn E [12]
734-662-7119
Sarver Michael
734-662-7119
745 Hock Douglas A & Linda H [25]
734-761-9727
Vaharik Norma R [20]

BARCLAY WAY Cor.
2707 Godby Beth M [7]
2709 Sasaki Yoshinor
2711 Li Xiaoxin X [5]
2715 Booza Dana C
2719 Rhee Que W [7]
2721 Saunders Brian
2723 Park Seong W [7]
2725 @ Klaviter Davi
2727 Imler Frank C &
2730 @ Baud Mickael
@ Chung Woo I
2731 Matuga Theodo
Matuga Lisa M
2732 @ Tuppar Mich
2733 Song Debbie L
2735 @ Kwon Lawrer
Nguyen Kevin T
Nguyen Michae
2736 Lee Kuel [2]
2737 Abdelmonem C
2738 Cassidy Andrei
2739 Sell Jeremy D [
2740 Kourkoumellis I
2741 @ Goldhardt R
Oconnor Kathl
2742 @ Corcoran Ke
Wunder Jenni
2743 Moreno Manut
2744 Korts David C
2745 No Current Lis
2746 @ Jackson Kin
2747 @ Collins Lori
Tang Tsaulian
2748 Marcus Keith J
2749 Moura Deann
@ Wolf Oliver
2751 Lynch David F
Wu Angela J [5]
2752 Mackey Walte
Mackey Barbe
2753 @ Dobry Mary
2754 Xue Jisan [2]
2755 Schaeffer Juli
Schmitz Geri
Schmitz Julie
2756 @ Hammoud
Hammoud M
2758 Lacin Tijen &
2759 Jang Seong Y
Jang Sylvia
2761 @ McIntyre V
2762 Singer Benja
Singer Kanai
2763 @ Kou Karim
Shih Margari
2764 Chang-Hur K
2765 @ Hammil L
2766 Stivers Mark
2767 Yang Tina [7]
Yang Chin T
2768 Bury Reka C
Bury Michae
2769 Kuether Mat
2770 Park Jun Y [5]
2771 Mondro Jos
Sabalunas I
2773 Jan Najeeb
Jan Anela
2774 Christie Sea
2775 Rojas-Caro
2776 Staal Shelly
2777 Lee Chang-
Lee Jay
2778 Gosal Harji
Gosal Harj
Khaira Herk
2779 Lairprasert-T
2780 Lewis Nich
Wollmann I
2781 @ Freydi Ki
2782 Periam Dav
2784 No Current
2785 Patel Sunil
2786 Krein Saral
2787 No Current
2788 Perdu Loc

2005

15800 MILAN FLEA MARKET flea markets734-439-4901
16312 Thatcher Sharon J [30] a734-439-7118
16339 Heath Charles A [4] a734-439-7881
16428 Heath Albert T Jr & Joanne M [20] a734-439-7612
16548 Heath Harold B & Beth K [17] a HEATHCO ENTERPRISES land companies734-439-7675
MILAN CROSSING nonclassified establishments734-439-8888
16579 Kittendorf Kevin R & Nancy J [12] a734-439-3673
16626 Heath Robert H & Kirsten R [13] a734-439-7674
16975 Schroeder Steven W & Lisa M [11] a734-439-2395
17191 Collum Jeni L [9] a734-439-8569
17378 Heath Phillip G & Jacquelyn K [31] a734-439-8569
17623 McCain Donald R & Joyce J [6] a734-439-3195
17638 Heath Kevin L & Melissa A [25] a734-439-2805
18328 Aning John W & Carol A [2] a734-439-8974
CAROL'S COUNTRY CUTS beauty salons734-439-8618
@ Fordii Earl F1-2 No Current Listing (2 Apts)
18698 Seitz John G Jr & Amy L [15] a734-439-1535
18790 Wessel Kent G & Leanna S [11] a734-439-7821
18841 Mravski Phyllis & Joseph [4] a734-439-7563
MORAWSKI SECOND GENERATION roofing contractors734-439-7563
19005 Schroeder Howard J Sr & Dianne S [20] a734-439-3107
19100 Moore Gregory M [5] a MOORE'S COMPUTERS computer & equip dlrs734-439-1944
19250 Krauss Raymond J [27] a734-439-2146
19290 Gomer Margaret E [27] a734-439-2883
Gomer Brian L734-439-2883
19344 Runyon Donnie R Sr & Jane [30] a734-439-1354
19350 Howard John R & Sherry L [20] a734-439-2374
19414 Hoevermeyer Mary H & Gregory K [12] a734-439-0062
MOLLY'S MYSTIC FREEZE ice cream parlors734-529-3550
19476 Gimson Eileen M [3] a734-439-2016
19501 Spaulding Paul E & Stephanie L [5] a734-439-8059
19553 Raddatz Wade J & Jessica L [5] a734-439-8586
19630 Broadhurst Jay B & Amy S [12] a734-439-2288
19773 Kanitz Lynn F & Otis O [4] a734-439-8216
19860 Kettenslock Richard E & Marilyn M [6] a734-439-2281
19898 Theisen Ernest R & Becky M [14] a734-439-0868
20033 Cisto Clyde E & Linda L [33] a734-439-1107
20034 Fraser Donald E & Karen J [27] a734-439-7719
20047 Acker John W [3] a734-439-1581
20091 Clair Randall S [3] a734-439-3525
0092 Klemann Diane C & Scott J [5] a734-439-7275
0111 Madrigal Manuel Jr [6] a734-439-2141
0130 CONE COUNTRY MARKET grocers-retail734-439-7275
1-2 No Current Listing (2 Apts)
1133 Waters James D [12] a734-439-2141
1154 Spence Ronald S [3] a734-439-1439
1168 @ Horvath Tracy L734-439-1439
176 McComas Jody M [2] a517-451-8153
502 Bryant Benjamin Q Sr [16] a517-451-8153
Bryant Roxanne J517-451-8153
543 Bordine Stanton L & Mary L [17] a734-439-2230
359 Squires Jay B & Margaret E [24] a734-439-2230
89 Rossbach Stephen M & Holly A [6] a517-451-5613
'68 Kanitz Lonnie C & Bonnie J [25] a517-451-8437

20100 ZIP CODE 48118 CAR-RT C003
206 Deis David W & Mary T [17] a WILLIAMS GRAY CUSTOM HOMES INC genl contractors734-475-3005
215 Brockett John M & Leslee M [17] a734-475-5795
220 1/2 No Current Listing
221 Jaques Robert G Jr & Nina L [20] a734-475-9848
302 Gale Dennis W & Debera L [23] a Paritido Tiffany C [14]734-475-1608
303 1-2 No Current Listing (2 Apts)
303 1/2 @ Mendenhall Sara J
310 Cauffiel Deborah A & Lowell J [9] a
311 No Current Listing
315 McDaniels Charles E [24] a734-475-1608
McDaniels Thomas A734-475-1608
319 Blair David J Jr & Cathy E [7] a
322 No Current Listing
+ W SUMMIT ST INTERSECTS
400 CHELSEA CENTER art instruction & schools734-433-2787
CHELSEA CHILDRENS COOPERATIVE schools734-433-1938
416 Ramos Juan G & Kathleen E [13] a734-433-9451
422 Esch Yvonne M [7]734-433-0508
425 FEDERAL SCREW WORKS screw mach products734-475-1331
446 W A THOMAS CO screw mach products734-475-8626
511 1 Gunder Casey M & Chad R [2] a
2 Lee Armando R [13] a
2 Raines Thomas D [13] a734-433-0952
518 Proko Thomas D & Jan M [27] a734-475-7001
+ LINCOLN ST INTERSECTS BUSINESSES 5 HOUSEHOLDS 20
N CONGRESS ST (YPSILANTI)-FROM 2 OAKWOOD ST WEST
+ W MICHIGAN AVE CONTINUES
+ BALLARD ST CONTINUES
* ZIP CODE 48197 CAR-RT C007
508 1 @ Robertson Holly C
2 Ford Cassandra L [6] a
2 Ford Lori S
510 @ Saulsbury Lavenia734-485-9026
1-7 No Current Listing (7 Apts)
8 Williams Dorothy L [17] a734-487-5234
8 Williams Darlita A734-487-5234
9-11 No Current Listing (3 Apts)
12 @ Taylor Ronald A Jr
13 No Current Listing
14 @ Luckett Jerald L
15-16 No Current Listing (2 Apts)
17 @ Beaudry Shannon M
17 @ Robbins Luaine J
+ BALLARD ST INTERSECTS
514 @ Anderson Heather R
Gerber Marvin H [6] a
515 1 @ Wint Katie E
1 Wint Breanna L
2 Meyers Joseph R [2] a
3-4 No Current Listing (2 Apts)
516 @ Snoko Sarah M
1 @ Stapleton Mary I
2 No Current Listing
519 Goldsworthy Gayle R Jr [2] a
1-3 No Current Listing (3 Apts)
521 @ Gilbert Nickolas734-485-3977
Maiville Andrew R [3] a
1-2 No Current Listing (2 Apts)
522 Mais Michael P & Andrea Y [2] a
601 @ Lehmann Courtney J734-487-9658
C Gullledge Damon E [2] a
601 C @ Ott Jeth A
602 Hall Georgena [6] a
Hall Jeanette D
605-605 No Current Listing (3 Hses)
606 Adams John W [7] a
1 Cornwell Kurtis R [2] a
2 No Current Listing
609 Barowski David R [5] a
@ Boume Lesha734-480-9748
Boume Lin734-480-9748
Teichman Ernest E [2] a
610 Johnson Larissa [6] a
612 Williams Brock A [5] a734-487-9579
1 Current Catherine C [2] a
2 No Current Listing
614 Kwadis Clement J [2] a
615 Brooks Anthony [2] a734-340-2477
1-2 No Current Listing (2 Apts)
616 @ Lea Tiffani734-340-2835
1-2 No Current Listing (2 Apts)
617 @ Heintschel Kimberly A
1-2 No Current Listing (2 Apts)
3 @ Knapp Nicole C
618 Davis Carrie E [2] a
1-2 No Current Listing (5 Apts)

1-3 No Current Listing (3 Apts)
702 Dubois John G [7] a
Mezo Lana [12] a
1 Parker Venessa D [2] a734-481-0445
2 No Current Listing
3 Austin Corey L [2] a
4 Popolek Jaclyn R [5] a
703 Witten Rhonda L [2] a
704 Brooks Willie L [15] a734-484-0310
1 @ Gourouza Ismael
2-3 No Current Listing (2 Apts)
5 Adams Paul J [5] a
707 1 @ Cameron Tiffany A
2 @ Graham Nicholas R
708 Buche David J [9] a
709 Parisho Carol J [2] a734-485-8366
Parisho Nicholas A734-485-8366
711 @ Allen Lindsey M
@ Painter Sarah A
712 @ Maurer Eric734-481-1298
1 Dombrowski Ryan L [5] a
1 Roberts Christine L [2] a
2 @ Miller Kimberley J
3 @ Gagne Marielle A
4 No Current Listing
715 @ Buller Stacia734-484-1127
1 Ireland Keith H [2] a
2 @ Davis Ryan D
100 @ Palmer David C
717 Gillman Andrew B [7] a
1-2 No Current Listing (2 Apts)
3 Cremeans Shane W [2] a734-485-0645
3 @ Nichols Natasha L
3 Reeves Lena A [13] a
3 Reeves-Mann Elizabeth N [13] a
4 Parrinello Matthew B [9] a734-981-9244
+ N NORMAL ST BEGINS
+ S NORMAL ST BEGINS
801 @ Gordon Ken
803 No Current Listing
805 Brodie Dana M [5] a734-340-3441
1-2 No Current Listing (2 Apts)
807 Chaca Lesley M [2] a734-480-1005
Rinehart Peter J [5] a
809 1 Doutre Patrick A [2] a734-484-6416
1 Patton Eric B [2] a
2 No Current Listing
810 Clark Sheila R [21] a734-481-0258
Curtis Harold E [21] a734-485-2878
812 Morrissey Eli G [6] a734-480-4498
Zepfzauer Natasha A [10] a
813 1 @ Flores Anthony J734-480-2021
2 No Current Listing
3 @ Starbuck Dustin P
814 Halliwill Frederick A & Claire A [27] a734-483-5890
1 Logan Quentin A [2] a734-487-3960
1 Logan Qiana M734-487-3960
2 No Current Listing
3 @ Rulan Christopher A
+ N SUMMIT ST INTERSECTS
+ S SUMMIT ST INTERSECTS
+ N SUMMIT ST INTERSECTS
+ S SUMMIT ST CONTINUES
* ZIP CODE 48197 CAR-RT C020
912 @ Allston Dorothy A
913 Gross Nancy C [10] a734-487-9418
1-2 No Current Listing (2 Apts)
914 1 Krell Ian M [2] a
2 No Current Listing
3 Li Jean [2] a734-484-4531
3 Li Chris734-484-4531
4 @ Grah Nicholas J
4 Owen Dale H Jr [2] a
5 No Current Listing
915 Wenger Kay V [7] a734-480-0761
916 Zuellig Paul A & Joanne E [2] a734-480-2261
920 Swartsell Gary N [2] a734-480-9341
1-2 No Current Listing (2 Apts)
922 Byas Brenda R [15] a
1- No Current Listing (3 Apts)
930 Terry Trevor L & Wendy L [5] a
932 Stewart Vanessa M [2] a
1-4 No Current Listing (4 Apts)
934 Obanian Brent S & Karen E [11] a734-487-7829
+ ELM ST INTERSECTS
+ ELM ST CONTINUES
1004 Bums Patricia J [15] a
1008 Frazier Krisilyn A [5] a
Leyschock Richard F & Carol A [20] a734-481-0838
1010 Thobe Scott A [7] a734-482-2313
1012 Naperala Troy R & Sarah K [7] a734-485-2750
1014 Frost Nancy A [3] a
1015 YPSILANTI RECREATION CTR recreation centers734-483-5014
1018 Frost Ruth A [3] a

1106 Booker Danny E [12] a734-480-0898
1108 Willis Diane M [13] a734-484-3765
1110 Morrison Earl L Jr & Janice K [20] a
1112 Wicht John V & Cynthia R [20] a734-484-3360
1114 Cawetzka Bruce H & Martha E [27] a734-487-0719
1118 Mossbrugger Erika M [20] a
Yohn Penny A [20] a734-483-4893
1120 Citino Robert M & Roberta J [12] a734-482-0358
+ S CONGRESS ST INTERSECTS
1122 No Current Listing
1123 Chambers Tara M [3] a734-484-3639
Wolf Kerry E [2] a
1124 Hupy Craig A [13] a
Lemmer Marie C [13] a734-483-8392
1125 Lores John P [24] a
1127 Wiese Virgil P & Pamela M [20] a734-481-1298
1128 Mason Nicholas L [7] a
1129 @ Kochan Marie C734-482-4818
+ N WALLACE BLVD INTERSECTS
1202 Webster Mary L [14] a734-483-5614
Webster Randy S734-483-5614
1204 Brinker Neil D [2] a
Brinker Elizabeth A
@ Caine Jennifer M734-340-2374
1207 Driscoll S [2] a734-487-8875
1209 Landris Kimberley L [4] a
1210 Jones Jason A & Lisa S [7] a
1211 Monger James C [5] a
Monger Natalia R
@ Talkon Natalia
1212 Brown Cheryl A [12] a
Brown Lisa A734-340-3589
1213 @ Olsen Erik J734-340-4955
1214 Coffey Ryan K [7] a734-340-4955
Coffey Mary E734-340-4955
1215 Hadden James W Jr [12] a
Pearson Deborah J [19] a734-484-3149
1216 Duff Thomas E & Cristine L [20] a734-481-1668
+ OWENDALE ST INTERSECTS
1302 Alderdyce Ardith A [10] a
1303 Routt Brian M & Wendy H [6] a734-485-5244
1304 McLaughlin Kimberly D [6] a
1305 @ Salmoni A734-961-9174
1306 @ Winningham Donald A & Megan L734-483-2815
1307 No Current Listing
1308 Doorlag Mark H & Leslie A [7] a734-484-4089
1309 Bray Tamara L [2] a734-480-7310
1310 Roll James G & Laura E [5] a
1312 Hemingway Florida K [12] a
Huntley Carol J [14] a734-481-0728
1314 Benoit Heather A [2] a
Scannell Ryan B [5] a
+ N MANSFIELD ST INTERSECTS BUSINESSES 2 HOUSEHOLDS 214
S CONGRESS ST (YPSILANTI)-FROM 1801 MERRILL ST SOUTHWEST
+ N CONGRESS ST CONTINUES
* ZIP CODE 48197 CAR-RT C020
1117 No Current Listing
1119 Ryan Kerry A & Eoin J [2] a734-484-4288
1121 Mangus Donald E [6] a734-487-1899
1123 @ Oneal Alana F734-961-0003
1125 Johnson James A & Coralie A [12] a734-482-0382
1127 Fausett Blake V & Heidi K [7] a734-485-2717
1129 Eifert Georgie L [15] a
1131 @ Jones Robert D II734-547-0832
Jones Danielle R734-547-0832
1133 Choberka David G & Erica G [5] a734-480-0758
1135 Christensen Nancy J [11] a
Christensen Andrew J
@ Thunder-Hawk Ivan L
1137 Frye Karen A [5] a734-482-6258
+ N WALLACE BLVD BEGINS
+ S WALLACE BLVD INTERSECTS
1201 Bates Willis & Loretta C [13] a734-482-2765
Henry Michele A [6] a
1205 Moulis Charles E [5] a734-481-3020
1206 Robeson Mark E & Janean M [11] a734-487-5327
1207 Moore Rebekah L [2] a
Nollandorfs Gunars U [5] a734-981-9312
Wacker Lynn M [15] a

HOMEOWNER

NEW NEIGHBOR

AN AVE Cont'd
LAW COFFEE CO
LANTI coffee & tea
734-395-3864
Joyce L 734-482-4279
yninga Joshua 734-483-5281
urrent Listing
larke Tiffany P
urrent Listing
F AFRICA art galleries & dirs
734-480-1698
IAL BOOKMART book dirs-
J & rare 734-547-8240
ig Glenn F
ig Catherine
No Current Listing (4 Apts)
BADILL'S CAFE coffee shops
734-544-5080
om Renee
1 - 3 No Current Listing (3 Apts)
ad David J
A10 No Current Listing (2 Apts)
odge Panagiota K
734-482-7554
odge Poppy 734-482-7554
loyd Cameron C
B4 No Current Listing (2 Apts)
Name Gavin J
B7 No Current Listing (2 Apts)
arrell Storm S
C10 No Current Listing (3 Apts)
Seabolt Brian P
C6 No Current Listing (4 Apts)
Brazil Tiffany M
10-A No Current Listing (3 Apts)
ARBOR NEWS newspapers
734-482-2633
STYLE NAILS manicuring
734-480-9871
ING PLUS II paging & signaling
quip & sys 734-485-6110
ONTO COMMUNICATIONS
llular telephones 734-390-5200
chler Thomas R
chler Vanda
Jug Joel R
3 Stearns Michael A
uentes Larry T
ridgewater Dana N
6 No Current Listing (3 Apts)
Strahorn Amanda J
10 No Current Listing (3 Apts)
DLVERINE RESTAURANT
734-483-1727
SILANTI CITY LIBRARY libraries-
ublic 734-482-4110
Jorgensen Kirsten W
734-484-1150
UEEN AICHA AFRICAN HAIR
BRDNG beauty salons
734-480-3149
No Current Listing
enry Bruce F
MICHIGAN TRAVEL AGENCY travel
agencies & bureaus 734-480-1500
Emerson Gerald M
ASHINGTON ST INTERSECTS
AMS ST INTERSECTS
DVANCE CREDIT CORP lease serv
734-485-8810
MERICAN FEDERATION-STATE
EMPL labor org 734-482-2860
WAND PRMLPLL LAW OFFICES
attorneys 734-484-3400
3ANCITES INC nonclassified
establishments 734-485-7329
CARE ONE INC home health serv
734-480-0011
DYRONIX CONCEPTS website
design serv 734-829-0029
Haselschwerd Richard P
Haselschwerd Rp
KAUTH AUTOMOTIVE LLC auto rpr
& serv 734-483-8150
KEY BANK banks 734-485-9250
SAFE TRANSPORTATION LLC
transportation consultants
734-481-0838
UNIVERSITY OF MICH
EMPLOYEES labor org
734-480-1300
WEALTH MANAGEMENT
PARTNERS financial planning
consultants 734-485-1153
WELLS FARGO HOME
MORTGAGE real estate loans
734-481-9945
101 WASHTEAU SMALL BUS DEV
CTR schools 734-547-9170
101 YPSILANTI AREA CHAMBER-
OF COMMERCE chambers of commerce

W MICHIGAN AVE Cont'd
310 CURTIS BAILEY EXELBY
SPOSITO accountants
734-483-1100
322 ALLSTATE INSURANCE
insurance 734-483-1100
400 REPRESENTATIVE LYNN
RIVERS government offices
734-483-7711
401 MICHIGAN UNIVERSITY OF
MICHIGAN UNION association
734-483-5031
402 STUART M COLLIS PC
attorneys 734-481-1171
407 TECHNOCORP INC USA
nonclassified establishment
734-483-2100
411 FRANKLIN REALTY real estate
734-481-1100
+ N ADAMS ST INTERSECTS
+ S HAMILTON ST INTERSECTS
* ZIP CODE 48197 CAR-RT C003
401 @ Coward John 734-483-1100
@ Dusina D 734-483-9979
@ Goddard Mary 734-961-1079
@ Hindbaugh Kippert 734-483-8888
@ James Frank 734-483-3211
@ Johnson Elsie 734-483-9979
@ Kirkconnell C 734-547-6101
@ Smith Jenell 734-483-1100
TOWNE CENTRE PLACE
apartments 734-483-1100
101 Green James L
108 Borden Richard W
108 Borden Annette
109 No Current Listing
110 Burslon Mary F
110 Fetters David J
111 Howard Robert S & Gerald
112 - 114 No Current Listing (3 Apts)
115 Francis Tom
116 No Current Listing
201 Campbell-Lou B
201 Campbell Dovan A
202 No Current Listing
203 Byrd Cora M
204 No Current Listing
205 Burse Michael L & Mary H
205 @ Reed Carol J
206 Lundy Camille M
207 No Current Listing
208 Plank William J
209 Holbrook Earl A
209 Holbrook Patricia D
209 @ Hrabowski Willena N
210 No Current Listing
211 Weathers Marshall
212 No Current Listing
213 @ Benson Kenneth M
213 Benson Patricia A
214 - 301 No Current Listing (4 Apts)
302 Bennett Gihlrene H & James H
303 Oathoudt Clare M
303 Oathoudt Jon D
304 Churnney Ida M
305 Pittman Vivian
306 - 307 No Current Listing (2 Apts)
308 Penn Jewell G
309 Johnson Ollie M
309 Johnson Richard B
310 @ Reddy Sally L
311 Nickell Janet M
312 @ Vining Berta J
313 - 316 No Current Listing (3 Apts)
402 Wilherpoon Mary V
404 No Current Listing
405 Beryman Fostine L
406 Reader William A
407 Beverly Johnny E
407 Percy Mary
408 Wells Allreda
409 Pogoe Clara
409 Pogoe Louise

W MICHIGAN AVE Cont'd
506 Gasper Kenneth R
507 Hughley Lillian
507 Hughley Robin M
508 - 509 No Current Listing (2 Apts)
510 Patterson Harold A
511 - 514 No Current Listing (4 Apts)
515 Strong Dorothy M
516 Malone Dorothy J
601 Sattler Arvilla B
602 Lindstrom Hildegard R
603 Stamper Estella M
604 Gray Beatrice V
605 Madison Bernice E
606 Luckett Bobbie J & Bobby
607 No Current Listing
608 Thompson Paul G
609 No Current Listing
610 Kreager Rena V
611 Russell Shirley A
612 - 613 No Current Listing (2 Apts)
614 Medici Wanda J
615 @ Cooper Isaaca E
616 @ Wilson Billy J
616 Wilson Louise
701 Swope Gladys M
702 Thibodeau Irma J
703 Siminow David C
704 Deeve Clarendia J
704 Deeve Ronald
705 Turner Daisy J
705 Turner Ted
707 Wellard Steven J
709 Kisielawicz Edward
710 Stanton Mitzie A
711 No Current Listing
712 Stevens Sharon J
713 Jenkins Alfreda E
715 - 716 No Current Listing (2 Apts)
801 Salinger Edward
802 Jackson Ida
802 Jackson Christopher E
803 Addison Rosella V
803 Elloie Elsie E
804 @ Hudson Dennis C
805 Auslin Daisy E
806 - 807 No Current Listing (2 Apts)
808 Towler Gloria J
809 Mooney Marcia M
810 @ Macgregor Theodore I
811 @ Williams Peggy
812 Hamilton Orvet S
813 - 814 No Current Listing (2 Apts)
815 Reed Faye F
816 Sandberg Nancy L
816 Sandberg Marseena
901 Dubois David J
902 No Current Listing
903 @ Robinson Elna S
904 @ Hagar Millicent M
905 - 906 No Current Listing (2 Apts)
907 Clark Velda M
908 @ Dailey James A
909 - 911 No Current Listing (3 Apts)
912 Blair Linda D
913 - 916 No Current Listing (4 Apts)
1001 Sabbath Clarence B Jr
1002 Thomas Olealia
1003 Huebner Joyce M
1004 Vitale Raymond J
1005 Stulz Patricia A
1008 @ Ferra Mary E
1007 Fuller Odessa

W MICHIGAN AVE Cont'd
1102 Wilson Marion
1103 Johnson Samuel E
1104 - 1105 No Current Listing (2 Apts)
1106 Hobbs Rebecca E
1106 Hobbs Patricia F
1107 Reed Jerry
1108 Hickmott Patricia J
1109 Wright Armenia J
1110 Banks Sandra E
1111 @ Girma Edna J
1111 Robertson Mildred L
1112 - 1116 No Current Listing (5 Apts)
402 ABE'S CONEY ISLAND restaurants
734-485-2008
412 KOREAN MARKET grocers-retail
734-487-9898
415 HONORABLE KIRK W TABBEY
government offices-county
734-484-6690
WASHTENAW COUNTY DISTRICT
CT government offices-county
734-484-6690
418 FAS TEMPS employment agencies/
opportunit
734-484-3668
FUTURE STAFF nonclassified
establishments 734-483-4357
432 WAGNER JOSEPH H attorneys
734-485-6767
Wagner Joseph H
+ N HAMILTON ST BEGINS
+ N CONGRESS ST INTERSECTS
* ZIP CODE 48197 CAR-RT C016
505 POLICE DEPT-RECORDS police
departments 734-483-8777
YPSILANTI CITY POLICE DEPT
police departments 734-483-9510
YPSILANTI POLICE police
departments 734-483-8932
YPSILANTI WATER PLANT water &
sewage companies
510 FAMILY'S FRIED CHICKEN foods-
carry out 734-485-1923
518 @ Schaez Brian 734-487-1372
1 - 3 No Current Listing (3 Apts)
522 1 Hugo Rani
2 No Current Listing
3 Osugi Tanya M
525 FIRE FIGHTERS LOCAL 401 labor
org 734-485-4484
YPSILANTI CITY FIRE DEPT fire
departments 734-482-9778
526 No Current Listing
601 @ Wooten Mark A
602 @ Ball Eric
1 @ Saunders Avis E
2 No Current Listing
606 Gustafson Peter A
@ Spoelhof Natali E
608 Blakely James E
610 @ Herndon Robert E
615 Shankwiler Michelle L
Tafini Jay R
2 No Current Listing
616 VETERANS OF FOREIGN WARS
fraternal org 734-482-6299
701 Wright Kenneth D & Betty A
1 - 3 No Current Listing (3 Apts)
Brooks Ronda R
Brooks Wanda
Wilson Paul D
706 Bolen Ronald S & Dorothy A
MICHIGAN AVENUE ANIMAL HOSP
veterinarians 734-482-8171
1 White Vaughn W
2 No Current Listing
707 CLIMATE-TECH HEATING &
COOLING air conditioning contrs &
sys 734-482-4485
+ W AINSWORTH ST INTERSECTS
710 Ward Lois
714 @ Gilman Andrew B
716 @ Fromm Mark C
719 Hammig Mark D
Hammig Sara L
723 No Current Listing
725 @ Succa Anthony L
727 Patin Eric T
3 @ King Dale R
+ S NORMAL ST ENDS
801 Zavala Martin
1 No Current Listing
+ HAWKINS ST BEGINS

W MICHIGAN AVE Cont'd
V G KIDS screen printing
734-483-3829
+ S SUMMIT ST ENDS
* ZIP CODE 48197 CAR-RT C022
902 BRANDY'S LIQUOR SHOP
ale-retail 734-483-734-
907 RCCG MOUNTAIN OF THE
churches 734-483-734-
909 FINESSE & CO beauty salor
734-483-734-
Green Shawn C
Samaan Hala J
911 Forbes Wilberne
913 Hill Willie
915 CAL'S PARTY STORE & DEI
supl 734-483-734-
916 - 917 No Current Listing (4 Hs)
918 @ Coward Sharon K
922 Begole Mac
+ 1ST AVE INTERSECTS
936 @ Johnson E
1 No Current Listing
2 @ Mills Renee M
3 Barinere Tirenada D
3 @ McCarty Kenneth D Jr
4 Phommavong Nanthaly
4 Phommavong Nouanchan
5 No Current Listing
6 @ Tubbs Tracy N
6 Tubbs Rebecca A
940 L T DAYCARE child care serv
1 Lewis Jennifer J
2 @ Moore Talisa R
3 No Current Listing
4 Tigner Tida B
4 Tigner Juan
5 Brown Rosie M
6 Gaedt Norma J
944 K W JANITORIAL janitor serv
1 Obuch Lottie N
1 Obuch Tabatha M
2 Burns Darryl D & Linda L
3 @ Clausell Roger T
4 @ Crawford Erma J
4 Crawford Makesha
4 DIAMONDS & ENIAMONDS
CHILD CR child care serv
5 No Current Listing
6 King Tracy Q
952 @ Robertson Nattacha
1 Hatch Patricia D
2 - 3 No Current Listing (2 Apts)
4 Vongphachanh Chan P
5 No Current Listing
6 Ellington Cynthia
956 1 Hall Christina M
2 Tippins Jearline J
3 - 5 No Current Listing (3 Apts)
6 Campbell Lorna L & Jerry A
960 1 @ Abdullah Jibri A
2 Harris Robert I
3 Wells William I
3 Wells Lisa
4 No Current Listing
5 Moore Pamela D
5 Moore Elise D
6 No Current Listing
965 MISTER NUTRITION nutritionists
734-483-94
ROACHE'S EXTERMINATING SVC
pest control 734-483-94
ROACHE'S KLASSIC KLEAN KAR
car washing & polishing
734-483-74
+ 2ND ST INTERSECTS
1002 Dohn Carol W
1003 TLC ACCOUNTING accountants
734-480-087
1004 @ Quintana Raul V
+ W WARNER ST INTERSECTS
1010 Black Randall C
Foley Donald K Jr
1024 Ferrell Michael J
Jackson Anna I
Jackson Marcia K
1 - 5 No Current Listing (5 Apts)
1043 BROWN CHAPEL AME CHURCH
churches 734-482-7051
1100 Goldblum David K

Handwritten signature or mark.

902 BLAIR ELK CLUB734-930-2684
 @ Ortiz Jennifer A
 910 - 912 No Current Listing (2 Hses)
 920 ALPHA SIGMA PHI clubs734-930-1677
 Doyle Patrick A [A]
 Perrin Scott H [A]
 924 MERTON A SHILL PHD PC
 psychologists734-662-0294
 Shill Merton A [A]734-769-8066
 + CAMBRIDGE RD INTERSECTS
 + CAMBRIDGE RD CONTINUES
 1014 CAMBRIDGE DEVELOPMENT
 GROUP attorneys734-761-5009
 @ Tope Donna
 1019 PUTMAN GROUP business mgmt
 consultants734-663-5435
 1024 Randolph John F Jr & Margaret C
 [A]734-761-5404
 1025 West Edward & Catherine V [A]
734-995-0005
 1030 Linkner Edward J & Debra L [A]
734-663-2237
 1033 No Current Listing
 1038 Schekter Ruth S [A]734-668-7306
 1039 Smith Kathryn A [A]
 1043 No Current Listing
 1046 @ Hart Patricia734-929-4211
 1052 Jones Robert R & Eugenia M [A]
734-662-7730
 @ Woodcock Jason A
 1056 Hofer Timothy P [A]734-996-0364
 1060 Simon Michael S [A]734-668-1331
 Simon Richard B734-668-1331
 1101 ALTAIR ENGINEERING engineers
734-622-0727
 1102 Woloshin Naomi J [A]734-994-3437
 Woloshin Gabrielle S
 1103 Schneider Thomas E [A]734-369-6286
 Arnault Ami [A]734-663-7074
 Powers Elizabeth J [A]734-769-6710
 1108 Gitelman Zvi Y & Marlene J [A]
734-769-6710
 1109 Silas William & Betty J [A]
 + BALDWIN PL INTERSECTS
 1111 No Current Listing
 1114 Knudsvig Shirley J [A]734-665-2621
 Knudsvig Matthew O734-665-2621
 1115 Wilson-Lehman Diane L [A]734-995-5411
 1118 Abelson James L & Jamie M [A]734-769-4820
 1120 Walton Kendall L & Susan P [A]
734-663-9825
 1152 Weir Richard J & Gretchen R [A]
734-769-1265
 1153 Forbes Roy [A]
 Forbes Michele A
 1158 Crawford Richard A & Penelope M
 [A]734-662-3803
 + WELLS ST INTERSECTS
 + WELLS ST CONTINUES
 1217 Rother Michael G & Elizabeth L [A]
734-665-4798
 1221 No Current Listing
 1225 Duren Peter L & Grace O [A]734-663-9777
 1227 No Current Listing
 1231 Devarti David A [A]734-995-2850
 1233 Pekala Jay B [A]
 Stewart J [A]734-213-2132
 1235 Noffke Stephen H & Jane B [A]
734-668-0327
 1305 Roll James R [A]734-662-5762
 1307 Hoffman Lois W [A]734-662-5861
 1309 No Current Listing
 1311 @ Lee Paul J734-662-5861
 Lee Joyce C
 1320 ANN ARBOR SENIOR CTR senior
 citizens serv734-769-5911
 ANN ARBOR UNITARIAN
 FELLOWSHIP churches
734-971-8638
 COMMUNITY ACTION NETWORK
 community org734-677-3033
 + GRANGER AVE INTERSECTS
 + GRANGER AVE CONTINUES
 + BROOKLYN AVE INTERSECTS
 * ZIP CODE 48104 CAR-RT C021
 1520 Chesney James D & Barbara K [A]
734-665-5079
 + MORTON AVE ENDS
 + MORTON AVE CONTINUES

1718 Scheps Howard B [A]734-668-9925
 + E STADIUM BLVD INTERSECTS
 + E STADIUM BLVD CONTINUES
 1800 Sandweiss Yehudah J & Susan M
 [A]734-665-6421
 1801 @ Cey Kimberly J
 Hartley Michael F [A]734-747-8326
 1803 Schoendube Janet H [A]734-663-5385
 1804 Hall Patricia R [A]734-663-5385
 PAT'S HOUSE child care serv
734-663-5385
 + CHEROKEE RD BEGINS
 1808 Vanhouten Eric P & Julianne [A]
734-669-8767
 1809 Fowler Ann E & Don G [A]
 @ Peterle M734-761-1709
 1810 Yahr William K [A]734-662-7205
 Yahr Ronald W734-662-7205
 1811 Katulic Joseph J Jr [A]734-663-2363
 1813 Yahr Jeffrey S & Jamie L [A]
734-761-7791
 1815 GO REMOTE nonclassified
 establishments734-929-6456
 IANNI & ASSOCS PC nonclassified
 establishments734-995-3711
 Ianni Nicholas A Jr & Mary S [A]
734-662-2240
 + PACKARD ST INTERSECTS
 BUSINESSES 12 HOUSEHOLDS 61
 BALDWIN PL (ANN ARBOR)-FROM 1110
 BALDWIN AVE
 * ZIP CODE 48104 CAR-RT C045
 1703 @ Mathews Robert L734-332-4849
 1704 Whallon Robert E Jr [A]734-761-9068
 1705 Pohrt Richard A Jr & Deborah S [A]
734-214-6652
 1706 Friedman Peter A [A]734-995-1869
 HOUSEHOLDS 4
 BALLARD ST (YPSILANTI)
 + N CONGRESS ST CONTINUES
 * ZIP CODE 48197 CAR-RT C007
 8 Guberinich Dejan [A]734-217-0139
 9 2 Balsille Robert B [A]734-480-9635
 11 Gonzalez Manuel [A]734-480-9635
 HOME SPEC BASEMENT DOCTOR
 basement- rpr & restoration
734-485-1069
 1 @ Geib Heidi K
 13 1 Hubbard Roberta M [A]734-485-1535
 2 Littler David L [A]
 14 Pruzchowski Conan G [A]
 15 Thacker Robert P Jr [A]734-483-8220
 2 Caniglia Joanne C [A]734-483-3618
 + PEARL ST ENDS
 106 No Current Listing
 108 @ Bugard Michael T
 110 Panzica Philip R [A]734-487-5251
 @ Schardt Eric734-487-5251
 111 Gavas Steve S [A]
 113 Parmenler Clarence H [A]734-547-0854
 + DRISCOLL CT BEGINS
 115 @ Dureseaux Lynette734-484-4071
 1 Hobart Ethan G [A]
 2 @ Atwood Jenna L
 4 George Christopher A [A]
 4 @ Gonder Walter H
 118 Hodge Suzanne C [A]
 Hodge Mary M
 120 @ Warner Alla R
 + WASHTEAW RD INTERSECTS
 206 Rust Gwendolyn F [A]734-482-8193
 207 @ Bostic Ruby734-961-7292
 @ Patterson Valandist734-340-9264
 @ Roberts Jonathan734-340-6641
 101 Go Deann L & Maximillian G [A]
734-484-5886
 104 Blackmon Cherron L [A]
734-217-0487
 105 Cravey Stacey R [A]
 106 Woods Brent W [A]
 206 @ Hargrove Anita L734-340-9052
 303 Holst Eugene L [A]
 305 @ Digliuseppe Ashley
 306 @ Andrzejewski Gregory S
 306 @ Monroe Gary L Jr
 208 Hunt Joshua L [A]
 211 - 212 No Current Listing (2 Hses)
 213 @ Jones Brenda L [A]

219 No Current Listing
 + EMMET ST ENDS
 305 Crane Lisa [A]734-668-9925
 1 @ Taylor Amanda K
 2 @ Walker Mary
 308 Bortz Christophe L [A]734-668-0439
 309 - 311 No Current Listing (2 Hses)
 + W CROSS ST INTERSECTS
 * ZIP CODE 48197 CAR-RT C005
 411 No Current Listing
 413 Vandongen Jamie A [A]
 415 @ Ayre Andrew T
 + FLORENCE ST ENDS
 420 No Current Listing
 423 @ Harysaru Cindy734-485-0358
 201 Nakata Yoshimi [A]
 202 McLaughlin Julia E [A]
 424 SPICER DOUGLAS A attorneys
734-544-9901
 427 Peacock Michael A [A]
 3 Gillingms Virgil D [A]
 430 No Current Listing
 + OLIVE ST INTERSECTS
 502 Abrams Mitchell F [A]
 + W FOREST AVE INTERSECTS
 BUSINESSES 2 HOUSEHOLDS 60
 BALMORAL CT (ANN ARBOR)-FROM 2657
 LOWELL RD SOUTHWEST
 * ZIP CODE 48103 CAR-RT C016
 2657 Mitropoulosrundus D [A]734-930-1894
 2665 Sisson Doris L & James C [A]734-769-3124
 2673 Oppelt Peter W & Donna S [A]734-689-6283
 2681 CHASE ROBERT W
 photographers- commercial
734-761-2922
 2689 Nam Sang Y & Moon S [A]734-662-0351
 BUSINESSES 1 HOUSEHOLDS 4
 BANCROFT DR (ANN ARBOR)
 * ZIP CODE 48108 CAR-RT R021
 1938 Todd Timothy D [A]
 1942 Potter Wayne H [A]
 1946 Lyons Mark J [A]734-213-6182
 1950 No Current Listing
 1964 Jacobson Susan B [A]734-332-9985
 1968 Seger Martha R [A]734-761-1098
 1972 Culfacic Victor & Dana [A]734-769-1853
 1976 Veraldi Laura J [A]734-761-1098
 Veraldi Lewis J
 1985 Connelley Conrad [A]
 Connelley Michael C
 1980 Sakata Junichi [A]734-222-0952
 1991 Merz Clifford L [A]734-930-6251
 1994 Stevens Charles D Jr & Alice I [A]
734-665-0765
 1997 Schifer Erich S [A]734-741-8964
 1998 Flynn Jeffrey H & Sharon E [A]
734-663-0556
 2002 Hadden Donnelly W & Helen K [A]
734-214-6667
 2003 JOE SERVICE ASSN serv
 Luellen Joseph Jr [A]734-662-2945
 2015 Alexiou Anastasios A [A]
734-662-2945
 @ Salazar Ana V
 2016 @ Morris James W734-995-1751
 2020 Marson Deborah K [A]
 2021 Smith Christen G [A]734-996-0497
 2024 Rizzo Mary C [A]
 2027 Tison-Chizmar Jo E [A]734-327-9696
 2028 Procter Connie R [A]734-662-9410
 2033 Zamora Joe R [A]734-998-1052
 2034 Parker Mary B [A]
 2038 Zhang Wen X [A]734-332-1882
 2039 @ Feldman Tammy R734-994-0881
 2042 @ Elder Samuel J734-747-8391
 2045 No Current Listing
 2046 @ Singhania Charmaine L
 2050 Mandel Lawrence J [A]734-327-0685
 2051 Koller David B Sr & Gloria J [A]
734-302-0288
 2054 No Current Listing
 2057 Mahle Virginia A [A]734-662-6451
 2063 Vandeventer Michael R [A]

SHEVCHENKO DR NORTH
 + W LIBERTY RD INTERSECTS
 * ZIP CODE 48103 CAR-RT R028
 1044 McCrumb Jeffrey R [A]734-668-0439
 McCrumb Kevin J734-668-0439
 1054 Phillips Matthew S & Lori M [A]
734-665-6856
 1055 Wozniak Leonard E [A]734-913-2457
 Wozniak Leonard G734-913-2457
 1059 Grammatico Joseph J [A]734-622-9704
 1076 Alqadi Ali M [A]734-665-4044
 1080 Kennedy Robert M & Elizabeth R
 [A]734-332-1197
 METABALOG LLC biotechnology
 products & serv734-332-6160
 1081 Bogen William P [A]734-769-5223
 1083 Gillespie Thomas D & Susan L [A]
734-665-2460
 1100 Al'Quadi Ali M [A]
 1112 Nordman Douglas L & Jane E [A]
734-662-1871
 1113 Strohl Karen D [A]734-662-2836
 1130 Booker David R [A]
 Booker Denine
 1145 Batkins Dean A & Mary L [A]734-996-8467
 1150 Schwind Gary J & Lynn M [A]
734-663-5287
 + SHEVCHENKO DR INTERSECTS
 1162 Steck Albert N & Vickie G [A]734-663-7415
 1167 No Current Listing
 1171 Hesselberg Robert J & Karen J [A]
734-663-4700
 1176 No Current Listing
 1189 Combs Mark R [A]734-995-9956
 + SHEVCHENKO DR INTERSECTS
 1191 Beson Vera L & Louis R [A]734-994-5461
 1194 Howe James W [A]
 + SHEVCHENKO DR INTERSECTS
 + W LIBERTY RD INTERSECTS
 BUSINESSES 1 HOUSEHOLDS 21
 BANNOCK CT (SALINE)
 * ZIP CODE 48176 CAR-RT R009
 600 Richards Jay H & Kristin M [A]734-316-2120
 620 Barsch David A & Rachel C [A]
 638 Tew Thomas F & Diane L [A]
 656 Hobkirk Donald R & Charlene M [A]
 674 Lane Jacqueline G & Brian F [A]
 696 Godek Michael J & Rebecca L [A]
734-944-1367
 @ Skaggs Wallis R & Geraldine
 + E CASTLEBURY CIR ENDS
 HOUSEHOLDS 7
 BARBER AVE (ANN ARBOR)-FROM 3201
 RAVENWOOD ST
 + VALLEY DR CONTINUES
 * ZIP CODE 48103 CAR-RT C020
 315 Norris Robert A & Matina C [A]734-665-6951
 330 Wesley James E & Ollie A [A]734-663-7855
 331 Benden Craig A & Ann M [A]734-663-2489
 350 Baker John A [A]734-769-5842
 380 Siebert Amber M [A]
 361 Gray Charles B & Joyce E [A]
734-662-3940
 + KINGWOOD ST BEGINS
 405 Huston Ted J [A]734-665-7490
 Huston Marisa E734-665-7490
 411 Lewis Virginia A [A]734-668-0176
 415 Wiggins Leslie N [A]734-327-6334
 418 Rislwo Gail C [A]
 421 Boucher Gordon S & Susan L [A]734-668-6527
 424 Miles Carrie L [A]
 427 Morris Lawrence R [A]734-747-8391
 430 Alvarado Enrique H & Anna E [A]
734-369-4471
 435 @ Warren Christopher A
 Warren Cindy
 + DUPONT CIR INTERSECTS
 475 Morrison Melanie W [A]
 476 Lurkins Timothy M [A]
 486 Heiner Martha E [A]
 + DEXTER RD INTERSECTS
 + DEXTER RD CONTINUES

618 Hedden Linda J [A]734-332
 616 1/2 HELEN T'WOWHEELS
 motorcycles & motor scooters
734-662
 619 Murphy Christopher J & Therese
 [A]734-665-6856
 620 Hall Marlon & Martha [A]734-622
 625 Stanford Matthew C & Amy E [A]
734-215
 626 LEARNING SAFARI PRE SCHC
 DAY pre-schools734-997
 Saum Jody L [A]734-997
 630 Whiten Yolanda W & Gregory L
734-213
 633 Scuccimari Peter A & Jenny D [A]
734-995
 639 O'Brien Thomas N & Joan T [A]
734-999
 640 Kennedy Robert J [A]734-665
 646 CORNERSTONE CONTRACTC
 kitchen remodeling & planning
734-398
 Fialkowski John R & Stephanie L
734-321
 647 Baka Ferenc [A]734-217
 Baka Natasa734-217
 655 Almerit James C & Kimberly S [A]
734-321
 656 Clark Janet L [A]734-999
 662 Trombley Terry R [A]
 665 Grahl Cynthia A [A]
 670 Pace Steven D & Suzanne C [A]
734-999
 675 Thomasheski Stephen A & Luc
 [A]734-321
 682 Pace Robert W & Sue K [A]734-668
 685 Bolster Robert M & Marilyn T [A]
734-668
 BUSINESSES 3 HOUSEHC
 BARCLAY CT (ANN ARBOR)-FROM 3583
 HUNT DR
 * ZIP CODE 48105 CAR-RT C015
 700 Hollander Daniel S [A]
 705 Bhatia Narendra K & Nishtar G
 710 @ Mullik Amy734-76
 715 Engelbert David E & Lynn H [A]
734-662
 720 @ Frizzell Herbert
 Frizzell Lucy
 Marley James L Jr & Janet L [A]
734-66
 725 @ Hisscock Edward J & Carol L
734-30
 730 Senunas Louis S & Sherry L [A]
 735 Menon Kmj M & Mangaladevi Iv
734-66
 740 Sarver Rosalyn E & Rosenblum
 [A]734-66
 745 Hock Douglas A & Lynda S [A]
734-76
 750 Psarouthakis John S [A]734-74
 HOUSEH
 BARCLAY WAY (ANN ARBOR)-FROM 36
 NIXON RD EAST
 * ZIP CODE 48105 CAR-RT R010
 2701 Kim Sung H & Yun J [A]734-74
 2703 Allen Vance P [A]734-22
 Allen Christine
 2705 No Current Listing
 2707 Agarwal Sallish [A]734-22
 2709 @ Graban Kristan R
 Yoder Valerie J734-62
 2711 Li Xiaoxin X [A]734-92
 2713 Shahidehpour Samanah [A]
 2715 @ Patterson Nick G [A]
 2717 Colcord Scott A [A]734-32
 2719 No Current Listing
 2721 Saunders Brian D & Erika H [A]
734-76
 2723 Park Seong W [A]734-92
 Park Helen L734-92
 2725 @ Redding Julie A
 2729 Helmuth Dwight H [A]734-76
 Imler Frank C [A]734-92
 2730 @ Yackey Scott734-92
 2731 Kim Sarah H [A]1-92
 Kim Kwonsoo K4-92
 2732 Tupper Michael W [A]
734-92
 2733 Song Debbie K [A]

HOMEOWNER

d
 734-340-6889
 734-544-8437
 & Cynthia
 ne D & Darah
 M
 734-544-1647
 nt Listing (2 Hses)
 734-544-8185
 ne C
 734-217-8003
 onya
 734-217-0925
 & Bertel F
 734-340-6465
 L
 734-714-0279
 734-714-0279
 734-879-1771
 eryl D & Cullen F
 734-547-9732
 rea
 734-483-9179
 nt
 734-879-1878
 L
 an
 734-340-6543
 bara
 734-879-1192
 nt/isha M
 hi
 734-340-6308
 ig
 cki L
 734-547-0158
 734-340-6626
 734-340-6626
 734-217-0248
 ig
 734-961-7003
 734-961-7003
 734-485-8409
 734-485-8409
 734-217-8343
 ig
 734-483-0082
 S
 A
 R
 734-340-6545
 lyn F
 734-480-9726
 734-879-0575
 734-484-5512
 734-485-1366
 aquita
 734-217-8217
 734-544-8595
 TS APARTMENTS
 734-480-0210
 ECTS
 HOUSEHOLDS 80
 30R]-FROM 2199
 VUES
 IT CO09
 S F & Elena C
 734-662-7863
 ECTS
 HOUSEHOLDS 1
 RBOR]-FROM 4670

NEW NEIGHBOR

CONCOURSE DR Cont'd
 4343 DYNAMX SERVICE engineers-
 professional 734-222-9750
 GUENTHER BUILDING building
 contractors 734-222-9235
 KARLSBERGER CO architects
 734-222-6210
 KONICA MINOLTA ALBIN copying/
 duplicating mach/supl
 734-477-0799
 MELCHER ASSOC health care
 instruction 734-622-0041
 MONTRONIX INC mfrs
 734-213-6500
 SMART DINING INC restaurant
 mgmt 734-929-1800
 100 SPENCE BROTHERS genl
 contractors 734-213-6033
 110 LIFE SUPPORT SVC first aid
 instruction 734-973-9320
 130 DAVENPORT INSURANCE-
 FINANCIAL insurance
 734-327-0176
 140 MCVEY CO contractors
 734-994-4001
 220 AIS CONSULTING business
 mgmt consultants 734-769-7470
 230 ANAGO CLEANING SYSTEMS
 janitor serv 734-222-1830
 340 ULTRASEAL impregnating
 734-222-9478
 350 AC TECH castings
 734-913-0091
 4350 Fleming Jerry W
 Fleming Bridget
 UAW labor org 734-685-1054
 4390 COTTAGE INN INC pizza
 734-663-2470
 WOLFF & SONS PRODUCE fruits &
 vegetables-whol 734-368-4990
 4403 No Current Listing
 B LITTLE THINGS MEAN A LOT
 toys-retail 734-327-0173
 B MILLENNIUM DISTRIBUTORS
 toys-whol 734-913-2003
 4419 A I LAWN CARE & SNOW
 REMOVAL landscape contractors
 734-274-4739
 BOB lawn & grounds maintenance
 734-663-3343
 4435 DIVERSIFIED COMPUTER
 SUPPLIES data processing suppl
 734-994-0846
 4454 Irish Nancy
 SHAMROCK FLOOR COVERING
 carpet & rug dlrs- new
 734-994-5770
 4528 METAGLASS COATINGS LLC
 coatings- protective-mfrs
 734-761-6615
 RUSSELL VIDEO SVC video
 production & taping serv
 734-213-0500
 4553 ADVANCE PRINT & GRAPHICS
 printers 734-663-6816
 4575 CENTURY TEL
 telecommunications serv
 734-827-2356
 Ramsden Larry D
 + VENTURE DR BEGINS
 BUSINESSES 29 HOUSEHOLDS 4
 CONE RD (MILAN)
 * ZIP CODE 48160 CAR-RT R003
 16312 Thatcher Sharon J
 734-439-7118
 16339 HEATH CLEAN WATER BEACH
 amusement & recreation
 734-439-1818
 Heath Kevin L
 Heath Charles A
 16428 Heath Albert J Jr & Joanne M
 734-439-7612
 16444 MILAN TOWNSHIP HALL halls &
 auditoriums 734-439-1707
 16548 Heath Harold B & Beth K
 HEATHCO ENTERPRISES land
 companies 734-439-7675
 16579 Kiltencord Kevin R & Nancy J
 734-439-3673
 16626 Heath Robert H & Kirsten R
 734-439-7674
 16975 Schroeder Steven W & Lisa M
 734-439-2395
 17191 Heath Daniel D
 Heath Ronald C
 Nugent Traci
 17378 Heath Phillip G & Jacquelyn K
 17623 McCain Donald R & Joyce J
 734-439-8612
 17638 Heath Kevin L & Melissa A
 734-439-2805
 17800 Sturm Barbara S

CONE RD Cont'd
 CAROL'S COUNTRY CUTS
 beauty salons 734-439-8618
 18698 Seitz John G Jr & Amy L
 734-439-1535
 18790 Wessel Kent G & Leanne S
 734-439-7821
 18841 Morawski Joseph
 734-439-7563
 Morawski Marilyn 734-439-7563
 MORAWSKI SECOND
 GENERATION roofing contractors
 734-439-7563
 18005 Campbell Vern R & Doris A
 734-439-7727
 19100 Moore Gregory M
 19250 Krauss Raymond J
 Krauss Raymond E
 19290 Gomer Brian L
 734-439-2883
 19344 Runyon Donnie R Sr & Jane
 734-439-1354
 19350 Howard John R & Sherry L
 734-439-2374
 19414 Wines Mary H
 734-439-0062
 Wines Terance R 734-439-0062
 19476 Gimson Eileen M
 734-439-2016
 Gimson Duane 734-439-2016
 19501 Spaulding Paul E & Stephanie L
 734-439-8059
 19553 Raddatz Wade J
 734-439-8586
 Raddatz Jessica L 734-439-8586
 19630 Broachurst Jay B & Amy S
 19773 Bondie-Kanitz Luann B
 734-439-2288
 19850 Keltentock Marilyn M & Richard E
 734-439-8216
 19869 Wilsey Russel M & May J
 734-439-2281
 19986 Theisen Ernest R & Becky M
 734-439-0868
 20033 Cielo Clyde E & Linda L
 734-439-1107
 20034 Fraser Donald E & Karen J
 734-439-7719
 20047 Coleman Christine C
 734-439-8821
 20091 Clair Randall S & Katherine M
 734-439-1581
 20092 Klemann Scott J
 Klemann Diane C
 20111 Madrigal Manuel Sr
 734-439-3525
 Madrigal Manuel Jr 734-439-3525
 20130 CONE DELI & CATERING caterers
 734-439-4000
 20133 Waters James D
 734-439-2141
 Waters Gary C 734-439-2141
 20154 McComas Judy 734-439-0280
 20168 Dickinson Michael S
 Dickinson Tracy L
 20176 Ledesma Patricia
 734-439-8919
 20502 Bryant Benjamin Q Sr
 517-451-8153
 Bryant Roxanne I 517-451-8153
 20543 Squires Jerome B
 734-439-2283
 20559 Squires Jay B & Margaret E
 734-439-2230
 20589 No Current Listing
 20768 Kanitz Lonnie C & Bonnie J
 517-451-9437
 BUSINESSES 6 HOUSEHOLDS 48
 CONGDON ST (CHELSEA)-FROM 201 SOUTH
 ST SOUTH
 * ZIP CODE 48118 CAR-RT C004
 206 Deis David W & Mary T
 734-475-3273
 WILLIAMS GRAY CUSTOM HOMES
 INC genl contractors
 734-475-3005
 215 Brockett John M & Leslee M
 734-475-5795
 220 May Irene F
 734-475-6494
 220 1/2 McKenzie Emily L
 734-433-0263
 221 Jacques Robert G Jr & Nina L
 734-475-9848
 302 Keaton Eric J & Mary E
 734-562-2177
 303 Leonard David W
 734-475-2856
 Hack Melissa M
 Sayer Melissa M
 310 Schell Phil 734-562-2145
 311 Cooper P O 734-475-4543
 315 McDaniels Edward W
 734-475-1608

CONGDON ST Cont'd
 400 CHELSEA CENTER FOR THE
 ARTS music instruction-
 instrumental 734-433-2787
 CHELSEA CHILDRENS
 COOPERATIVE schools
 734-433-1938
 416 Ramos Juan G & Kathleen E
 734-433-9451
 422 Esch Yvonne M
 734-433-0508
 446 W A THOMAS CO screw mach
 products 734-475-8626
 511 Raines Thomas D
 734-433-0952
 518 Proko Thomas D & Jan M
 734-475-7001
 + LINCOLN ST INTERSECTS
 BUSINESSES 4 HOUSEHOLDS 18
 N CONGRESS ST (YPSILANTI)-FROM 2
 OAKWOOD ST WEST
 + W MICHIGAN AVE CONTINUES
 + BALLARD ST CONTINUES
 * ZIP CODE 48197 CAR-RT C007
 508 Braun Justine 734-340-6516
 Taylor Darnell
 1 Kloster Corey J
 2 Ford Cassandra L
 2 Gauss Laciann M
 510 Adams Roderick 734-340-9794
 Wheeler Shemika 734-879-1076
 5 Gray Donald A
 8 Williams Dorothy L
 734-487-5234
 8 Williams Darmita A 734-487-5234
 9 TANIA'S NAILS manicuring
 734-829-0142
 12 Taylor Ronald A Jr
 15 Wheelen Shemika D
 + BALLARD ST INTERSECTS
 514 - 516 No Current Listing (3 Hses)
 519 Johnson Sharee L
 521 Gilbert Nickolas A
 734-485-3977
 Gore Erin R
 601 Brendtke Amber N 734-340-4164
 Brendtke Alfred O Jr 734-340-4164
 1 Curry Jamie L
 2 Dijkstra Jessica J
 602 Hall Georgena
 605 Messmor Julie A
 734-547-0358
 2 Piluch Nicholas A
 3 McGee James B
 606 No Current Listing
 609 Barowski David R
 Barowski Jennifer A
 610 No Current Listing
 612 Gutekunst Charles
 734-217-0026
 Honeycutt Carl F
 734-547-0331
 Wingfield Eric H
 614 Owens Latesha 734-544-1075
 615 Baran Mark D
 Baran Christopher J
 616 Lee Tiffany A
 734-340-2835
 617 Humenay Gary D
 Marden Gregory J
 618 Wolford Eugene
 2 Acuna Rudy A
 700 No Current Listing
 701 Morrison John E
 SWEENEY'S WORD PROCESSING
 word processing serv
 734-482-7092
 1 Sweeney Barbara A
 702 Moore Keith J 734-217-8245
 Price Scott 734-544-8698
 Price L 734-544-8698
 4 Vann Jerome 734-547-0942
 703 No Current Listing
 704 BROOKS WILLIE L janitor serv
 734-484-0310
 Koulibali Assane
 707 No Current Listing
 708 Buche David J
 709 Parisho Carol J
 Parisho Nicholas A
 711 No Current Listing
 712 Willis Morgan M
 3 Myers Kristin
 715 Tolliver Weston E
 717 Reeves Lena A
 + N NORMAL ST BEGINS
 + S NORMAL ST BEGINS
 801 Knight Anthony M
 Mulder John 734-547-0535
 Weathers Eric W
 803 No Current Listing
 805 Brodie Dana M 734-961-0493
 807 Chace Lesley M
 734-480-1005
 809 Boyle Gregory D
 810 Clark Sheila R
 734-481-0258

N CONGRESS ST Cont'd
 1 Logan Quentin A
 734-487-3960
 1 Logan Rosalyn P 734-487-3960
 3 Legere Lena
 + N SUMMIT ST INTERSECTS
 + S SUMMIT ST INTERSECTS
 + N SUMMIT ST INTERSECTS
 + S SUMMIT ST CONTINUES
 * ZIP CODE 48197 CAR-RT C020
 912 Allston Dorothy A
 734-340-6313
 913 Gross Nancy C
 734-961-0710
 914 Cole Kelly 734-547-0479
 Malone Jamera 734-544-1227
 1 Schmitz Jennifer C
 1 Shamsanski Meredith J
 2 Willems Kristen
 915 Polakowski Kenneth J Jr
 Wenger Kay V 734-340-6049
 916 Zuellig Paul A & Joanne E
 734-480-2261
 920 Ludke Christina A
 2 Gomez David A
 922 Byas Brenda R
 Daniel Arnold 734-340-6894
 924 Nowling Timothy D
 734-544-8318
 Nowling James D 734-544-8318
 930 Terry Trevor L
 Terry Wendy L
 932 No Current Listing
 934 O'Banion Brent S & Karen E
 + ELM ST INTERSECTS
 + ELM ST CONTINUES
 1004 Burns Patricia J
 Burns Nathan L
 1008 Leyschock Richard F & Carol A
 734-481-0836
 1010 Thobe Scott A
 734-482-2313
 1012 Woodward Nichole G
 Woodward Mary K
 1014 Frost Nancy A
 734-481-0954
 1015 YPSILANTI SENIOR CITIZENS
 CTR senior citizens serv
 734-483-5014
 1016 Frost Ruth A & William G
 734-482-1802
 1018 Simon Kenneth O
 734-483-5013
 Simon Al 734-483-5013
 + OAKWOOD ST INTERSECTS
 1106 Booker Danny E
 734-480-0898
 1108 Willis Diane M
 734-484-3765
 1110 No Current Listing
 1112 Smith Essie R
 1114 Cawetzka Bruce H & Martha E
 734-487-0719
 1118 Yohn Penny A
 734-483-4893
 1120 Citino Robert M & Roberta J
 + S CONGRESS ST INTERSECTS
 1422 Sims Orleil III
 734-482-1539
 Sims Teresa R 734-482-1539
 1123 Krake Jamie S
 1124 Hupy Craig A
 1125 Loree John P
 734-483-8392
 1127 No Current Listing
 1128 Bye PJ
 Bye Pamela J
 1129 Kochan Marie C
 734-482-4818
 Kochan Christine 734-482-4818
 + N WALLACE BLVD INTERSECTS
 1202 Webster Mary L
 734-483-5614
 Webster Randy S 734-483-5614
 1204 March Sharon A
 734-544-1711
 1207 No Current Listing
 1208 Wahna Valerie A
 1209 Campbell Matthew B
 Campbell Kimberly L
 1210 Jones Jason A
 734-485-3506
 1211 Monger James C
 Monger NATANIA R
 1212 Brown Cheryl A & James P
 734-481-9273
 1213 Wright-Olsen Amy A
 1214 Coffey Ryan K
 734-340-4955
 Coffey Remad 734-340-4955
 1215 Pearson Deborah J
 734-484-3149
 1216 Duff Thomas E & Cristine L
 734-481-1668
 Frwin T

2008

APPENDIX E
AERIAL PHOTOGRAPHS



**AERIAL PHOTOGRAPH
1937**

PHASE I ENVIRONMENTAL SITE ASSESSMENT
500 NORTH CONGRESS STREET
YPSILANTI, MICHIGAN

PREPARED FOR
DCCBC
SOUTHGATE, MICHIGAN

TTL PROJECT NO.
7615.01





**AERIAL PHOTOGRAPH
1940**

PHASE I ENVIRONMENTAL SITE ASSESSMENT
500 NORTH CONGRESS STREET
YPSILANTI, MICHIGAN

PREPARED FOR
DCCBC
SOUTHGATE, MICHIGAN

TTL PROJECT NO.
7615.01





**AERIAL PHOTOGRAPH
1949**

PHASE I ENVIRONMENTAL SITE ASSESSMENT
500 NORTH CONGRESS STREET
YPSILANTI, MICHIGAN

PREPARED FOR
DCCBC
SOUTHGATE, MICHIGAN

TTL PROJECT NO.
7615.01





**AERIAL PHOTOGRAPH
1955**

PHASE I ENVIRONMENTAL SITE ASSESSMENT
500 NORTH CONGRESS STREET
YPSILANTI, MICHIGAN

PREPARED FOR
DCCBC
SOUTHGATE, MICHIGAN

TTL PROJECT NO.
7615.01





**AERIAL PHOTOGRAPH
1963**

PHASE I ENVIRONMENTAL SITE ASSESSMENT
500 NORTH CONGRESS STREET
YPSILANTI, MICHIGAN

PREPARED FOR
DCCBC
SOUTHGATE, MICHIGAN

TTL PROJECT NO.
7615.01





**AERIAL PHOTOGRAPH
1969**

PHASE I ENVIRONMENTAL SITE ASSESSMENT
500 NORTH CONGRESS STREET
YPSILANTI, MICHIGAN

PREPARED FOR
DCCBC
SOUTHGATE, MICHIGAN

TTL PROJECT NO.
7615.01





**AERIAL PHOTOGRAPH
1978**

PHASE I ENVIRONMENTAL SITE ASSESSMENT
500 NORTH CONGRESS STREET
YPSILANTI, MICHIGAN

PREPARED FOR
DCCBC
SOUTHGATE, MICHIGAN

TTL PROJECT NO.
7615.01





**AERIAL PHOTOGRAPH
1985**

PHASE I ENVIRONMENTAL SITE ASSESSMENT
500 NORTH CONGRESS STREET
YPSILANTI, MICHIGAN

PREPARED FOR
DCCBC
SOUTHGATE, MICHIGAN

TTL PROJECT NO.
7615.01





**AERIAL PHOTOGRAPH
1993**

PHASE I ENVIRONMENTAL SITE ASSESSMENT
500 NORTH CONGRESS STREET
YPSILANTI, MICHIGAN

PREPARED FOR
DCCBC
SOUTHGATE, MICHIGAN

TTL PROJECT NO.
7615.01





**AERIAL PHOTOGRAPH
2000**

PHASE I ENVIRONMENTAL SITE ASSESSMENT
500 NORTH CONGRESS STREET
YPSILANTI, MICHIGAN

PREPARED FOR
DCCBC
SOUTHGATE, MICHIGAN

TTL PROJECT NO.
7615.01





**AERIAL PHOTOGRAPH
2006**

PHASE I ENVIRONMENTAL SITE ASSESSMENT
500 NORTH CONGRESS STREET
YPSILANTI, MICHIGAN

PREPARED FOR
DCCBC
SOUTHGATE, MICHIGAN

TTL PROJECT NO.
7615.01



APPENDIX F
SITE PHOTOGRAPHS



Photo No. 1: Looking north at the site (500 North Congress Street) from near the southeast corner of the site.



Photo No. 2: Looking south at the east boundary of the site from near the northeast corner of the site.



Photo No. 3: Looking west-southwest at the north elevation of the site building from near the northeast corner of the site.



Photo No. 4: View of the rear elevation of the site building from the westerly adjoining property.



Photo No. 5: Interior of site building.



Photo No. 6: View of interior.



Photo No. 7: View of northerly adjacent residential property (9 Ballard Street).



Photo No. 8: View of easterly adjoining residential property beyond Ballard Street (8 Ballard Street).



Photo No. 9: View of easterly adjoining property beyond Ballard Street (Washtenaw 100 Club Memorial Park).



Photo No. 10: View of southeasterly adjoining property beyond the intersection of North Congress Street, Ballard Street and West Michigan Avenue (Washtenaw County Court).



Photo No. 11: View of southerly adjoining Family Fried Chicken restaurant located beyond North Congress Street (510 West Michigan Avenue).




Photo No. 12: View of westerly adjacent residential properties.

APPENDIX G
ENVIRONMENTAL DATABASE REPORT

500 North Congress Street
500 North Congress Street
Ypsilanti, MI 48197

Inquiry Number: 3060322.2s
May 05, 2011

The EDR Radius Map™ Report with GeoCheck®



440 Wheelers Farms Road
Milford, CT 06461
Toll Free: 800.352.0050
www.edrnet.com

TABLE OF CONTENTS

<u>SECTION</u>	<u>PAGE</u>
Executive Summary	ES1
Overview Map	2
Detail Map	3
Map Findings Summary	4
Map Findings	7
Orphan Summary	66
Government Records Searched/Data Currency Tracking	GR-1
 <u>GEOCHECK ADDENDUM</u>	
Physical Setting Source Addendum	A-1
Physical Setting Source Summary	A-2
Physical Setting Source Map	A-7
Physical Setting Source Map Findings	A-8
Physical Setting Source Records Searched	A-36

Thank you for your business.
Please contact EDR at 1-800-352-0050
with any questions or comments.

Disclaimer - Copyright and Trademark Notice

This Report contains certain information obtained from a variety of public and other sources reasonably available to Environmental Data Resources, Inc. It cannot be concluded from this Report that coverage information for the target and surrounding properties does not exist from other sources. **NO WARRANTY EXPRESSED OR IMPLIED, IS MADE WHATSOEVER IN CONNECTION WITH THIS REPORT. ENVIRONMENTAL DATA RESOURCES, INC. SPECIFICALLY DISCLAIMS THE MAKING OF ANY SUCH WARRANTIES, INCLUDING WITHOUT LIMITATION, MERCHANTABILITY OR FITNESS FOR A PARTICULAR USE OR PURPOSE. ALL RISK IS ASSUMED BY THE USER. IN NO EVENT SHALL ENVIRONMENTAL DATA RESOURCES, INC. BE LIABLE TO ANYONE, WHETHER ARISING OUT OF ERRORS OR OMISSIONS, NEGLIGENCE, ACCIDENT OR ANY OTHER CAUSE, FOR ANY LOSS OF DAMAGE, INCLUDING, WITHOUT LIMITATION, SPECIAL, INCIDENTAL, CONSEQUENTIAL, OR EXEMPLARY DAMAGES. ANY LIABILITY ON THE PART OF ENVIRONMENTAL DATA RESOURCES, INC. IS STRICTLY LIMITED TO A REFUND OF THE AMOUNT PAID FOR THIS REPORT.** Purchaser accepts this Report "AS IS". Any analyses, estimates, ratings, environmental risk levels or risk codes provided in this Report are provided for illustrative purposes only, and are not intended to provide, nor should they be interpreted as providing any facts regarding, or prediction or forecast of, any environmental risk for any property. Only a Phase I Environmental Site Assessment performed by an environmental professional can provide information regarding the environmental risk for any property. Additionally, the information provided in this Report is not to be construed as legal advice.

Copyright 2011 by Environmental Data Resources, Inc. All rights reserved. Reproduction in any media or format, in whole or in part, of any report or map of Environmental Data Resources, Inc., or its affiliates, is prohibited without prior written permission.

EDR and its logos (including Sanborn and Sanborn Map) are trademarks of Environmental Data Resources, Inc. or its affiliates. All other trademarks used herein are the property of their respective owners.

EXECUTIVE SUMMARY

A search of available environmental records was conducted by Environmental Data Resources, Inc (EDR). The report was designed to assist parties seeking to meet the search requirements of EPA's Standards and Practices for All Appropriate Inquiries (40 CFR Part 312), the ASTM Standard Practice for Environmental Site Assessments (E 1527-05) or custom requirements developed for the evaluation of environmental risk associated with a parcel of real estate.

TARGET PROPERTY INFORMATION

ADDRESS

500 NORTH CONGRESS STREET
YPSILANTI, MI 48197

COORDINATES

Latitude (North): 42.241000 - 42° 14' 27.6"
Longitude (West): 83.619300 - 83° 37' 9.5"
Universal Transverse Mercator: Zone 17
UTM X (Meters): 283882.9
UTM Y (Meters): 4679643.0
Elevation: 740 ft. above sea level

USGS TOPOGRAPHIC MAP ASSOCIATED WITH TARGET PROPERTY

Target Property Map: 42083-B5 YPSILANTI EAST, MI
Most Recent Revision: 1996

North Map: 42083-C5 DENTON, MI
Most Recent Revision: 1980

West Map: 42083-B6 YPSILANTI WEST, MI
Most Recent Revision: 1983

Northwest Map: 42083-C6 ANN ARBOR EAST, MI
Most Recent Revision: 1983

AERIAL PHOTOGRAPHY IN THIS REPORT

Portions of Photo from: 2006, 2005
Source: USDA

TARGET PROPERTY SEARCH RESULTS

The target property was not listed in any of the databases searched by EDR.

EXECUTIVE SUMMARY

DATABASES WITH NO MAPPED SITES

No mapped sites were found in EDR's search of available ("reasonably ascertainable ") government records either on the target property or within the search radius around the target property for the following databases:

STANDARD ENVIRONMENTAL RECORDS

Federal NPL site list

NPL..... National Priority List
Proposed NPL..... Proposed National Priority List Sites
NPL LIENS..... Federal Superfund Liens

Federal Delisted NPL site list

Delisted NPL..... National Priority List Deletions

Federal CERCLIS list

CERCLIS..... Comprehensive Environmental Response, Compensation, and Liability Information System
FEDERAL FACILITY..... Federal Facility Site Information listing

Federal CERCLIS NFRAP site List

CERC-NFRAP..... CERCLIS No Further Remedial Action Planned

Federal RCRA CORRACTS facilities list

CORRACTS..... Corrective Action Report

Federal RCRA non-CORRACTS TSD facilities list

RCRA-TSDF..... RCRA - Treatment, Storage and Disposal

Federal RCRA generators list

RCRA-LQG..... RCRA - Large Quantity Generators
RCRA-SQG..... RCRA - Small Quantity Generators

Federal institutional controls / engineering controls registries

US ENG CONTROLS..... Engineering Controls Sites List
US INST CONTROL..... Sites with Institutional Controls

Federal ERNS list

ERNS..... Emergency Response Notification System

State and tribal landfill and/or solid waste disposal site lists

SWF/LF..... Solid Waste Facilities Database

State and tribal leaking storage tank lists

INDIAN LUST..... Leaking Underground Storage Tanks on Indian Land

EXECUTIVE SUMMARY

State and tribal registered storage tank lists

AST..... Aboveground Tanks
INDIAN UST..... Underground Storage Tanks on Indian Land
FEMA UST..... Underground Storage Tank Listing

State and tribal institutional control / engineering control registries

AUL..... Engineering and Institutional Controls

State and tribal voluntary cleanup sites

INDIAN VCP..... Voluntary Cleanup Priority Listing

ADDITIONAL ENVIRONMENTAL RECORDS

Local Lists of Landfill / Solid Waste Disposal Sites

ODI..... Open Dump Inventory
DEBRIS REGION 9..... Torres Martinez Reservation Illegal Dump Site Locations
SWRCY..... Recycling Facilities
HIST LF..... Inactive Solid Waste Facilities
INDIAN ODI..... Report on the Status of Open Dumps on Indian Lands

Local Lists of Hazardous waste / Contaminated Sites

US CDL..... Clandestine Drug Labs
CDL..... Clandestine Drug Lab Listing
US HIST CDL..... National Clandestine Laboratory Register

Local Land Records

LIENS 2..... CERCLA Lien Information
LUCIS..... Land Use Control Information System
LIENS..... Lien List

Records of Emergency Release Reports

HMIRS..... Hazardous Materials Information Reporting System
SPILLS..... Pollution Emergency Alerting System

Other Ascertainable Records

DOT OPS..... Incident and Accident Data
DOD..... Department of Defense Sites
FUDS..... Formerly Used Defense Sites
CONSENT..... Superfund (CERCLA) Consent Decrees
ROD..... Records Of Decision
UMTRA..... Uranium Mill Tailings Sites
MINES..... Mines Master Index File
TRIS..... Toxic Chemical Release Inventory System
TSCA..... Toxic Substances Control Act
FTTS..... FIFRA/ TSCA Tracking System - FIFRA (Federal Insecticide, Fungicide, & Rodenticide Act)/TSCA (Toxic Substances Control Act)

EXECUTIVE SUMMARY

HIST FTTS.....	FIFRA/TSCA Tracking System Administrative Case Listing
SSTS.....	Section 7 Tracking Systems
ICIS.....	Integrated Compliance Information System
PADS.....	PCB Activity Database System
MLTS.....	Material Licensing Tracking System
RADINFO.....	Radiation Information Database
FINDS.....	Facility Index System/Facility Registry System
RAATS.....	RCRA Administrative Action Tracking System
UIC.....	Underground Injection Wells Database
WDS.....	Waste Data System
NPDES.....	List of Active NPDES Permits
AIRS.....	Permit and Emissions Inventory Data
INDIAN RESERV.....	Indian Reservations
SCRD DRYCLEANERS.....	State Coalition for Remediation of Drycleaners Listing
FINANCIAL ASSURANCE.....	Financial Assurance Information Listing
COAL ASH DOE.....	Sleam-Electric Plan Operation Data
COAL ASH EPA.....	Coal Combustion Residues Surface Impoundments List
PCB TRANSFORMER.....	PCB Transformer Registration Database
COAL ASH.....	Coal Ash Disposal Sites

SURROUNDING SITES: SEARCH RESULTS

Surrounding sites were identified in the following databases.

Elevations have been determined from the USGS Digital Elevation Model and should be evaluated on a relative (not an absolute) basis. Relative elevation information between sites of close proximity should be field verified. Sites with an elevation equal to or higher than the target property have been differentiated below from sites with an elevation lower than the target property.

Page numbers and map identification numbers refer to the EDR Radius Map report where detailed data on individual sites can be reviewed.

Sites listed in ***bold italics*** are in multiple databases.

Unmappable (orphan) sites are not considered in the foregoing analysis.

STANDARD ENVIRONMENTAL RECORDS

Federal RCRA generators list

RCRA-CESQG: RCRAInfo is EPA's comprehensive information system, providing access to data supporting the Resource Conservation and Recovery Act (RCRA) of 1976 and the Hazardous and Solid Waste Amendments (HSWA) of 1984. The database includes selective information on sites which generate, transport, store, treat and/or dispose of hazardous waste as defined by the Resource Conservation and Recovery Act (RCRA). Conditionally exempt small quantity generators (CESQGs) generate less than 100 kg of hazardous waste, or less than 1 kg of acutely hazardous waste per month.

A review of the RCRA-CESQG list, as provided by EDR, and dated 03/11/2011 has revealed that there is 1 RCRA-CESQG site within approximately 0.25 miles of the target property.

<u>Lower Elevation</u>	<u>Address</u>	<u>Direction / Distance</u>	<u>Map ID</u>	<u>Page</u>
TROJAN CLEANERS	20 N ADAMS ST	E 1/8 - 1/4 (0.169 mi.)	A7	16

EXECUTIVE SUMMARY

State- and tribal - equivalent CERCLIS

SHWS: The State Hazardous Waste Sites records are the states' equivalent to CERCLIS. These sites may or may not already be listed on the federal CERCLIS list. Priority sites planned for cleanup using state funds (state equivalent of Superfund) are identified along with sites where cleanup will be paid for by potentially responsible parties. The data come from the Department of Environmental Quality's Contaminated Sites List on Diskette With Address.

A review of the SHWS list, as provided by EDR, and dated 01/30/2011 has revealed that there are 9 SHWS sites within approximately 1 mile of the target property.

<u>Lower Elevation</u>	<u>Address</u>	<u>Direction / Distance</u>	<u>Map ID</u>	<u>Page</u>
14 E MICHIGAN AVE (MIDTOWN AUT Facility Status: See Leaking Underground Storage Tank Site Database	14 EAST MICHIGAN AVENUE	E 1/4 - 1/2 (0.427 mi.)	F34	48
TOTAL #2542 (FORMER) Facility Status: See Leaking Underground Storage Tank Site Database	445 S HURON ST	SSE 1/2 - 1 (0.543 mi.)	41	54
YPSILANTI COMMONS Facility Status: Inactive - no actions taken to address contamination	510 SOUTH HURON	SSE 1/2 - 1 (0.651 mi.)	43	54
298 JARVIS ST/JWB INVESTMENTS Facility Status: Evaluation conducted	298 JARVIS STREET	NNE 1/2 - 1 (0.674 mi.)	44	55
300-320 E. MICHIGAN Facility Status: Evaluation conducted	300-320 E. MICHIGAN AVE	E 1/2 - 1 (0.677 mi.)	45	55
800 LOWELL STREET Facility Status: Interim Response in progress	800 LOWELL STREET	N 1/2 - 1 (0.700 mi.)	46	55
206 N GROVE Facility Status: Interim Response conducted - No further activities anticipated	206 N GROVE	E 1/2 - 1 (0.799 mi.)	48	64
FACTORY ST PUMP STA YPSILANTI Facility Status: Interim Response in progress	128 FACTORY ST	ESE 1/2 - 1 (0.907 mi.)	49	65
PENINSULAR PARK RESIDENTIAL PR Facility Status: Interim Response conducted - No further activities anticipated	1000 HURON RIVER DRIVE	NNW 1/2 - 1 (0.957 mi.)	50	65

State and tribal leaking storage tank lists

LUST: The Leaking Underground Storage Tank Incident Reports contain an inventory of reported leaking underground storage tank incidents. The data come from the Department of Environmental Quality's Leaking Underground Storage Tank (LUST) Database.

A review of the LUST list, as provided by EDR, and dated 02/22/2011 has revealed that there are 11 LUST sites within approximately 0.5 miles of the target property.

<u>Equal/Higher Elevation</u>	<u>Address</u>	<u>Direction / Distance</u>	<u>Map ID</u>	<u>Page</u>
CENTRAL FIRE STATION Facility Status: Closed	525 W MICHIGAN AVE	SSW 0 - 1/8 (0.021 mi.)	1	7
A.F. SMITH & SONS, INC Facility Status: Closed	815 W MICHIGAN AVE	SW 1/4 - 1/2 (0.276 mi.)	12	22
RESIDENT Facility Status: Open	922 W MICHIGAN	SW 1/4 - 1/2 (0.407 mi.)	26	35
<u>Lower Elevation</u>	<u>Address</u>	<u>Direction / Distance</u>	<u>Map ID</u>	<u>Page</u>
EASTERN MICHIGAN UNIVERSITY Facility Status: Open	300 W MICHIGAN AVE	E 1/8 - 1/4 (0.166 mi.)	A5	14

EXECUTIVE SUMMARY

<u>Lower Elevation</u>	<u>Address</u>	<u>Direction / Distance</u>	<u>Map ID</u>	<u>Page</u>
RAYMOND VIERS Facility Status: Closed	202 N WASHINGTON ST	NE 1/4 - 1/2 (0.307 mi.)	13	23
J.J. CAR WASH Facility Status: Closed	102 N HURON	ENE 1/4 - 1/2 (0.332 mi.)	14	25
UNKOWN Facility Status: Open	306 W CROSS ST	NNE 1/4 - 1/2 (0.367 mi.)	B16	27
SUBURBAN MOTORS (AKA JNJ CAR W Facility Status: Open	6 E MICHIGAN AVE	E 1/4 - 1/2 (0.416 mi.)	F33	44
RICHARD A FISCHER JR Facility Status: Closed	15 E MICHIGAN AVE	E 1/4 - 1/2 (0.430 mi.)	F35	48
FORMER GAS STATION Facility Status: Open	39 E MICHIGAN AVE	E 1/4 - 1/2 (0.463 mi.)	G38	52
IVAN HARNER Facility Status: Open	15 E CROSS ST	NE 1/4 - 1/2 (0.486 mi.)	40	53

State and tribal registered storage tank lists

UST: The Underground Storage Tank database contains registered USTs. USTs are regulated under Subtitle I of the Resource Conservation and Recovery Act (RCRA). The data come from the Department of Environmental Quality's Michigan UST database.

A review of the UST list, as provided by EDR, and dated 02/22/2011 has revealed that there are 5 UST sites within approximately 0.25 miles of the target property.

<u>Equal/Higher Elevation</u>	<u>Address</u>	<u>Direction / Distance</u>	<u>Map ID</u>	<u>Page</u>
CENTRAL FIRE STATION	525 W MICHIGAN AVE	SSW 0 - 1/8 (0.021 mi.)	1	7
<u>Lower Elevation</u>	<u>Address</u>	<u>Direction / Distance</u>	<u>Map ID</u>	<u>Page</u>
MARATHON UNIT #1138510 MICHIGA	& CONGRESS	E 0 - 1/8 (0.026 mi.)	2	9
EASTERN MICHIGAN UNIVERSITY	318 W MICHIGAN/HAMILTON	E 0 - 1/8 (0.116 mi.)	4	12
EASTERN MICHIGAN UNIVERSITY	300 W MICHIGAN AVE	E 1/8 - 1/4 (0.166 mi.)	A5	14
AATA TRANSIT SITE	220 PEARL ST	ENE 1/8 - 1/4 (0.241 mi.)	10	20

State and tribal Brownfields sites

BROWNFIELDS: Brownfields and USTfield Site Database.

A review of the BROWNFIELDS list, as provided by EDR, and dated 03/01/2011 has revealed that there are 2 BROWNFIELDS sites within approximately 0.5 miles of the target property.

<u>Equal/Higher Elevation</u>	<u>Address</u>	<u>Direction / Distance</u>	<u>Map ID</u>	<u>Page</u>
WILBERNE FORBES	915 W MICHIGAN AVE	SW 1/4 - 1/2 (0.371 mi.)	C17	28
<u>Lower Elevation</u>	<u>Address</u>	<u>Direction / Distance</u>	<u>Map ID</u>	<u>Page</u>
AL WALTERS HEATING & A.C.	4 WATER ST	E 1/4 - 1/2 (0.405 mi.)	D20	30

EXECUTIVE SUMMARY

ADDITIONAL ENVIRONMENTAL RECORDS

Local Brownfield lists

US BROWNFIELDS: The EPA's listing of Brownfields properties addressed by Cooperative Agreement Recipients and Brownfields properties addressed by Targeted Brownfields Assessments

A review of the US BROWNFIELDS list, as provided by EDR, and dated 12/29/2010 has revealed that there are 9 US BROWNFIELDS sites within approximately 0.5 miles of the target property.

<u>Equal/Higher Elevation</u>	<u>Address</u>	<u>Direction / Distance</u>	<u>Map ID</u>	<u>Page</u>
918-924 WEST MICHIGAN AVENUE	918-924 WEST MICHIGAN A	SW 1/4 - 1/2 (0.393 mi.)	C19	29
<u>Lower Elevation</u>	<u>Address</u>	<u>Direction / Distance</u>	<u>Map ID</u>	<u>Page</u>
WALTERS HEATING AND COOLING	2 WATER STREET	E 1/4 - 1/2 (0.405 mi.)	D21	31
DUKE	32 WATER STREET	E 1/4 - 1/2 (0.405 mi.)	E24	33
GRIFFIN	27 WATER STREET	E 1/4 - 1/2 (0.407 mi.)	E27	36
HAVRANEK #2	31 WATER STREET	E 1/4 - 1/2 (0.407 mi.)	E29	38
MASSEY	33 WATER STREET	E 1/4 - 1/2 (0.407 mi.)	E30	39
PASCHALL	2 EAST MICHIGAN AVENUE	E 1/4 - 1/2 (0.410 mi.)	E31	41
JJ'S HAIR SALON AND CAR WASH	6-8 E. MICHIGAN AVE	E 1/4 - 1/2 (0.416 mi.)	F32	43
KENYON ENTERPRISES	10,14, 19 EAST MICHIGAN	E 1/4 - 1/2 (0.435 mi.)	F36	50

Local Lists of Hazardous waste / Contaminated Sites

DEL SHWS: Sites that have been delisted or deleted from the List of Contaminated Sites. The available documentation for the site does support its listing or the site no longer meets criteria specified in rules.

A review of the DEL SHWS list, as provided by EDR, and dated 02/03/2011 has revealed that there is 1 DEL SHWS site within approximately 1 mile of the target property.

<u>Lower Elevation</u>	<u>Address</u>	<u>Direction / Distance</u>	<u>Map ID</u>	<u>Page</u>
MARSH PLATING CORP	103 N GROVE	E 1/2 - 1 (0.787 mi.)	47	56

Other Ascertainable Records

RCRA-NonGen: RCRAInfo is EPA's comprehensive information system, providing access to data supporting the Resource Conservation and Recovery Act (RCRA) of 1976 and the Hazardous and Solid Waste Amendments (HSWA) of 1984. The database includes selective information on sites which generate, transport, store, treat and/or dispose of hazardous waste as defined by the Resource Conservation and Recovery Act (RCRA). Non-Generators do not presently generate hazardous waste.

A review of the RCRA-NonGen list, as provided by EDR, and dated 03/11/2011 has revealed that there are 4 RCRA-NonGen sites within approximately 0.25 miles of the target property.

<u>Equal/Higher Elevation</u>	<u>Address</u>	<u>Direction / Distance</u>	<u>Map ID</u>	<u>Page</u>
EASTERN MICHIGAN UNIVERSITY	COLLEGE PL AT W CROSS S	NW 1/8 - 1/4 (0.215 mi.)	9	19
<u>Lower Elevation</u>	<u>Address</u>	<u>Direction / Distance</u>	<u>Map ID</u>	<u>Page</u>
TOWN CENTRE PLACE	401 W MICHIGAN AVE	E 0 - 1/8 (0.090 mi.)	3	11

EXECUTIVE SUMMARY

<u>Lower Elevation</u>	<u>Address</u>	<u>Direction / Distance</u>	<u>Map ID</u>	<u>Page</u>
ST JOSEPH MERCY NEIGHBORHOOD H <i>PRINT & COPY</i>	201 S HAMILTON ST <i>13 N WASHINGTON ST</i>	SSE 1/8 - 1/4 (0.193 mi.) <i>E 1/8 - 1/4 (0.242 mi.)</i>	8 <i>11</i>	17 <i>21</i>

DRYCLEANERS: A listing of drycleaning facilities in Michigan.

A review of the DRYCLEANERS list, as provided by EDR, and dated 02/04/2011 has revealed that there is 1 DRYCLEANERS site within approximately 0.25 miles of the target property.

<u>Lower Elevation</u>	<u>Address</u>	<u>Direction / Distance</u>	<u>Map ID</u>	<u>Page</u>
TROJAN DRY CLEANERS	20 NORTH ADAMS STREET	E 1/8 - 1/4 (0.169 mi.)	A6	15

BEA: Baseline Environmental Assessment.

A review of the BEA list, as provided by EDR, and dated 02/25/2011 has revealed that there are 8 BEA sites within approximately 0.5 miles of the target property.

<u>Lower Elevation</u>	<u>Address</u>	<u>Direction / Distance</u>	<u>Map ID</u>	<u>Page</u>
Not reported	306 W CROSS AVE	NNE 1/4 - 1/2 (0.367 mi.)	B15	27
Not reported	2 E MICHIGAN AVE	E 1/4 - 1/2 (0.385 mi.)	D18	28
WATER ST REDEVELOPMENT	2 - 4 WATER ST	E 1/4 - 1/2 (0.405 mi.)	D22	32
Not reported	14 - 30 WATER ST	E 1/4 - 1/2 (0.405 mi.)	D23	33
Not reported	24-36-40 WATER ST	E 1/4 - 1/2 (0.406 mi.)	E25	35
Not reported	27 WATER ST	E 1/4 - 1/2 (0.407 mi.)	E28	37
WATER ST REDEVELOPMENT	32 - 38 E MICHIGAN	E 1/4 - 1/2 (0.453 mi.)	G37	52
WATER STREET REDEVELOPMENT	40 E MICHIGAN AVE	E 1/4 - 1/2 (0.464 mi.)	G39	53

EDR PROPRIETARY RECORDS

EDR Proprietary Records

Manufactured Gas Plants: The EDR Proprietary Manufactured Gas Plant Database includes records of coal gas plants (manufactured gas plants) compiled by EDR's researchers. Manufactured gas sites were used in the United States from the 1800's to 1950's to produce a gas that could be distributed and used as fuel. These plants used whale oil, rosin, coal, or a mixture of coal, oil, and water that also produced a significant amount of waste. Many of the byproducts of the gas production, such as coal tar (oily waste containing volatile and non-volatile chemicals), sludges, oils and other compounds are potentially hazardous to human health and the environment. The byproduct from this process was frequently disposed of directly at the plant site and can remain or spread slowly, serving as a continuous source of soil and groundwater contamination.

A review of the Manufactured Gas Plants list, as provided by EDR, has revealed that there is 1 Manufactured Gas Plants site within approximately 1 mile of the target property.

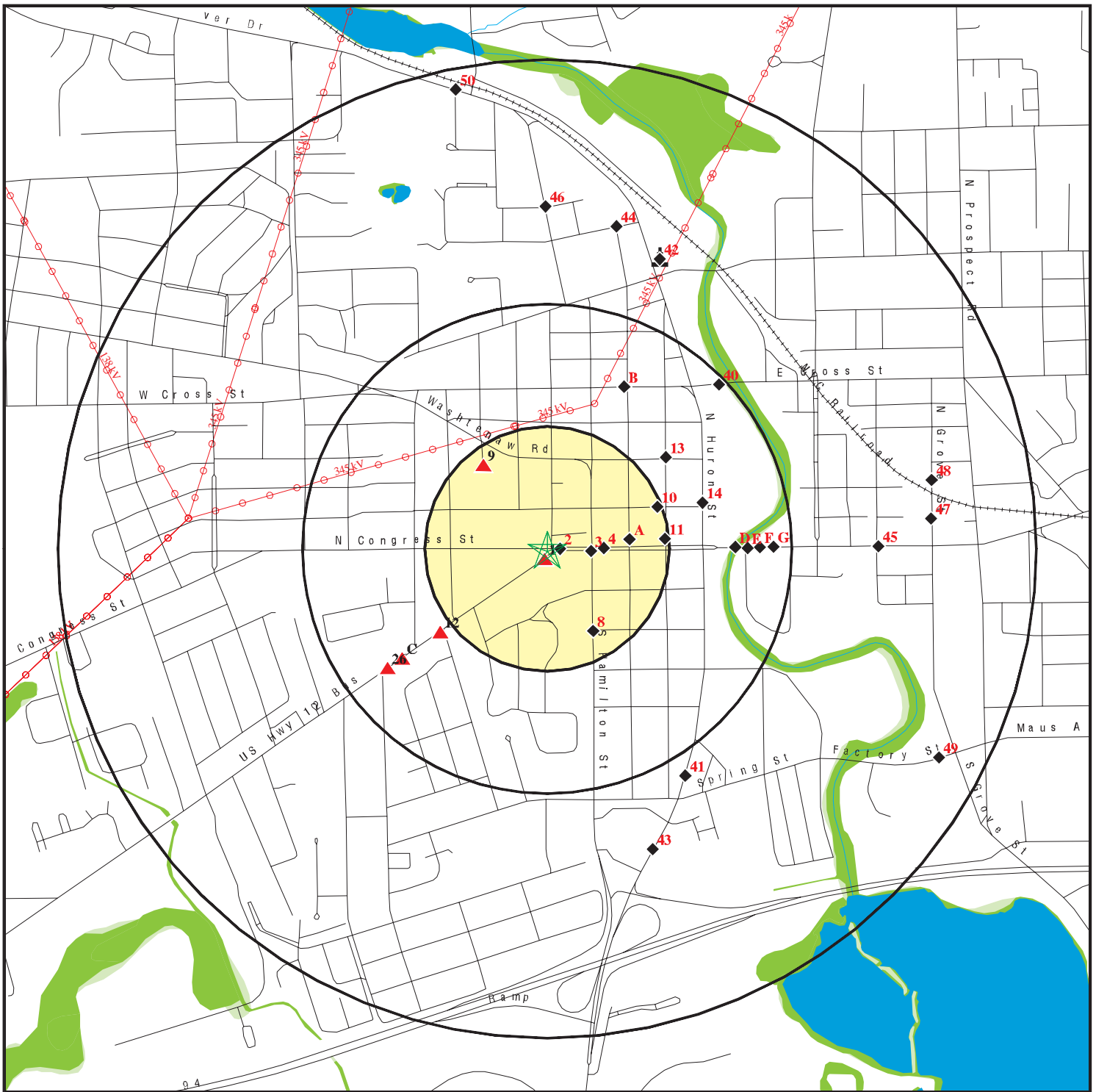
<u>Lower Elevation</u>	<u>Address</u>	<u>Direction / Distance</u>	<u>Map ID</u>	<u>Page</u>
YPSILANTI GAS CO	N. HURON STREET	NNE 1/2 - 1 (0.635 mi.)	42	54

EXECUTIVE SUMMARY

Due to poor or inadequate address information, the following sites were not mapped. Count: 21 records.

<u>Site Name</u>	<u>Database(s)</u>
I-94 AND HURON STREET DUMP	SHWS
FORD LAKE	SHWS
OLD YPSILANTI TWP SLUDGE DISP	SHWS
GM HYDRAMATIC	SHWS
YPSILANTI COMMONS SR	SHWS
WILLOW RUN CREEK AREA	SHWS
WILLOW RUN SLUDGE LAGOON	SHWS
YPSILANTI WATER STREET WATERFRONT	SHWS
WILLOW RUN	SHWS, SPILLS
YPSILANTI TOWNSHIP LANDFILL	CERC-NFRAP
AMERIGAS	AST
MI DEPT/TRANSPORTATION	RCRA-NonGen, FINDS
COUNTY OF WASHTENAW	RCRA-NonGen
MI DEPT/TRANSPORTATION	RCRA-NonGen, FINDS
FORREST AND CROSS STREET	ERNS
PLASBER INC. VACANT RIVER STREET	FINDS
PLASBER INC. VACANT RIVER STREET	US BROWNFIELDS
2801 HOLMES ROAD	US BROWNFIELDS
WATER STREET REDEVELOPMENT	BEA
AMOCO SS#5368	BEA
LOWELL STREET PAVING AND WATER MAI	NPDES

OVERVIEW MAP - 3060322.2s



- ★ Target Property
- ▲ Sites at elevations higher than or equal to the target property
- ◆ Sites at elevations lower than the target property
- ▲ Manufactured Gas Plants
- National Priority List Sites
- Dept. Defense Sites

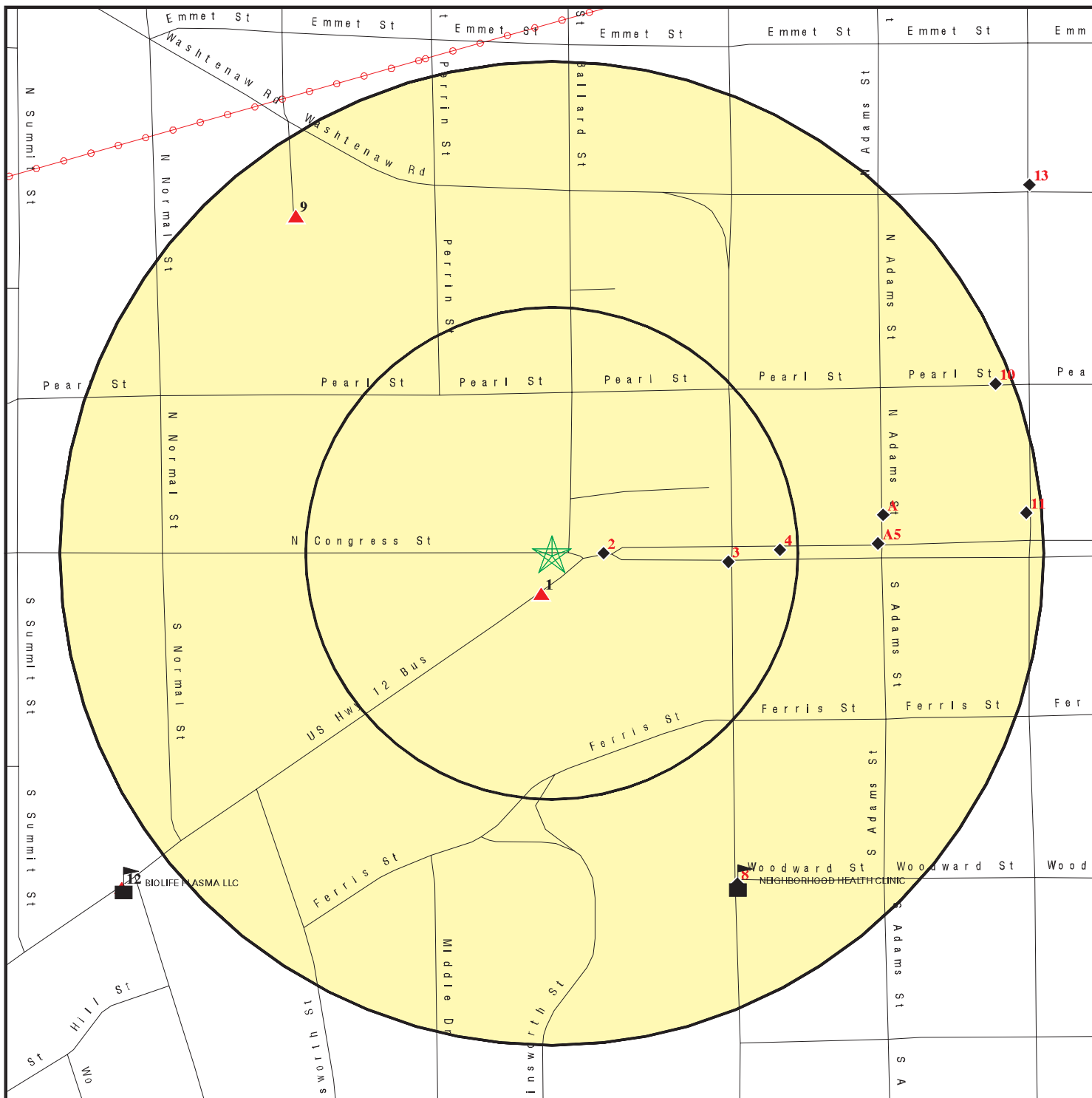
- ▨ Indian Reservations BIA
- ⚡ Power transmission lines
- ⚡ Oil & Gas pipelines
- National Wetland Inventory
- State Wetlands








This report includes Interactive Map Layers to display and/or hide map information. The legend includes only those icons for the default map view.




SITE NAME: 500 North Congress Street
 ADDRESS: 500 North Congress Street
 Ypsilanti MI 48197
 LAT/LONG: 42.2410 / 83.6193

CLIENT: TTL Associates, Inc
 CONTACT: Marcia H. Lim
 INQUIRY #: 3060322.2s
 DATE: May 05, 2011 11:07 am

DETAIL MAP - 3060322.2s



-  Target Property
-  Sites at elevations higher than or equal to the target property
-  Sites at elevations lower than the target property
-  Manufactured Gas Plants
-  Sensitive Receptors
-  National Priority List Sites
-  Dept. Defense Sites

-  Indian Reservations BIA
-  Power transmission lines
-  Oil & Gas pipelines



This report includes Interactive Map Layers to display and/or hide map information. The legend includes only those icons for the default map view.

SITE NAME: 500 North Congress Street
 ADDRESS: 500 North Congress Street
 Ypsilanti MI 48197
 LAT/LONG: 42.2410 / 83.6193

CLIENT: TTL Associates, Inc
 CONTACT: Marcia H. Lim
 INQUIRY #: 3060322.2s
 DATE: May 05, 2011 11:08 am

MAP FINDINGS SUMMARY

Database	Target Property	Search Distance (Miles)	< 1/8	1/8 - 1/4	1/4 - 1/2	1/2 - 1	> 1	Total Plotted
<u>STANDARD ENVIRONMENTAL RECORDS</u>								
<i>Federal NPL site list</i>								
NPL		1.000	0	0	0	0	NR	0
Proposed NPL		1.000	0	0	0	0	NR	0
NPL LIENS		TP	NR	NR	NR	NR	NR	0
<i>Federal Delisted NPL site list</i>								
Delisted NPL		1.000	0	0	0	0	NR	0
<i>Federal CERCLIS list</i>								
CERCLIS		0.500	0	0	0	NR	NR	0
FEDERAL FACILITY		1.000	0	0	0	0	NR	0
<i>Federal CERCLIS NFRAP site List</i>								
CERC-NFRAP		0.500	0	0	0	NR	NR	0
<i>Federal RCRA CORRACTS facilities list</i>								
CORRACTS		1.000	0	0	0	0	NR	0
<i>Federal RCRA non-CORRACTS TSD facilities list</i>								
RCRA-TSDF		0.500	0	0	0	NR	NR	0
<i>Federal RCRA generators list</i>								
RCRA-LQG		0.250	0	0	NR	NR	NR	0
RCRA-SQG		0.250	0	0	NR	NR	NR	0
RCRA-CESQG		0.250	0	1	NR	NR	NR	1
<i>Federal institutional controls / engineering controls registries</i>								
US ENG CONTROLS		0.500	0	0	0	NR	NR	0
US INST CONTROL		0.500	0	0	0	NR	NR	0
<i>Federal ERNS list</i>								
ERNS		TP	NR	NR	NR	NR	NR	0
<i>State- and tribal - equivalent CERCLIS</i>								
SHWS		1.000	0	0	1	8	NR	9
<i>State and tribal landfill and/or solid waste disposal site lists</i>								
SWF/LF		0.500	0	0	0	NR	NR	0
<i>State and tribal leaking storage tank lists</i>								
LUST		0.500	1	1	9	NR	NR	11
INDIAN LUST		0.500	0	0	0	NR	NR	0
<i>State and tribal registered storage tank lists</i>								
UST		0.250	3	2	NR	NR	NR	5

MAP FINDINGS SUMMARY

Database	Target Property	Search Distance (Miles)	< 1/8	1/8 - 1/4	1/4 - 1/2	1/2 - 1	> 1	Total Plotted
AST		0.250	0	0	NR	NR	NR	0
INDIAN UST		0.250	0	0	NR	NR	NR	0
FEMA UST		0.250	0	0	NR	NR	NR	0
State and tribal institutional control / engineering control registries								
AUL		0.500	0	0	0	NR	NR	0
State and tribal voluntary cleanup sites								
INDIAN VCP		0.500	0	0	0	NR	NR	0
State and tribal Brownfields sites								
BROWNFIELDS		0.500	0	0	2	NR	NR	2
ADDITIONAL ENVIRONMENTAL RECORDS								
Local Brownfield lists								
US BROWNFIELDS		0.500	0	0	9	NR	NR	9
Local Lists of Landfill / Solid Waste Disposal Sites								
ODI		0.500	0	0	0	NR	NR	0
DEBRIS REGION 9		0.500	0	0	0	NR	NR	0
SWRCY		0.500	0	0	0	NR	NR	0
HIST LF		0.500	0	0	0	NR	NR	0
INDIAN ODI		0.500	0	0	0	NR	NR	0
Local Lists of Hazardous waste / Contaminated Sites								
US CDL		TP	NR	NR	NR	NR	NR	0
DEL SHWS		1.000	0	0	0	1	NR	1
CDL		TP	NR	NR	NR	NR	NR	0
US HIST CDL		TP	NR	NR	NR	NR	NR	0
Local Land Records								
LIENS 2		TP	NR	NR	NR	NR	NR	0
LUCIS		0.500	0	0	0	NR	NR	0
LIENS		TP	NR	NR	NR	NR	NR	0
Records of Emergency Release Reports								
HMIRS		TP	NR	NR	NR	NR	NR	0
SPILLS		TP	NR	NR	NR	NR	NR	0
Other Ascertainable Records								
RCRA-NonGen		0.250	1	3	NR	NR	NR	4
DOT OPS		TP	NR	NR	NR	NR	NR	0
DOD		1.000	0	0	0	0	NR	0
FUDS		1.000	0	0	0	0	NR	0
CONSENT		1.000	0	0	0	0	NR	0
ROD		1.000	0	0	0	0	NR	0

MAP FINDINGS SUMMARY

Database	Target Property	Search Distance (Miles)	< 1/8	1/8 - 1/4	1/4 - 1/2	1/2 - 1	> 1	Total Plotted
UMTRA		0.500	0	0	0	NR	NR	0
MINES		0.250	0	0	NR	NR	NR	0
TRIS	TP		NR	NR	NR	NR	NR	0
TSCA	TP		NR	NR	NR	NR	NR	0
FTTS	TP		NR	NR	NR	NR	NR	0
HIST FTTS	TP		NR	NR	NR	NR	NR	0
SSTS	TP		NR	NR	NR	NR	NR	0
ICIS	TP		NR	NR	NR	NR	NR	0
PADS	TP		NR	NR	NR	NR	NR	0
MLTS	TP		NR	NR	NR	NR	NR	0
RADINFO	TP		NR	NR	NR	NR	NR	0
FINDS	TP		NR	NR	NR	NR	NR	0
RAATS	TP		NR	NR	NR	NR	NR	0
UIC	TP		NR	NR	NR	NR	NR	0
WDS	TP		NR	NR	NR	NR	NR	0
DRYCLEANERS		0.250	0	1	NR	NR	NR	1
NPDES	TP		NR	NR	NR	NR	NR	0
AIRS	TP		NR	NR	NR	NR	NR	0
BEA		0.500	0	0	8	NR	NR	8
INDIAN RESERV		1.000	0	0	0	0	NR	0
SCRD DRYCLEANERS		0.500	0	0	0	NR	NR	0
FINANCIAL ASSURANCE	TP		NR	NR	NR	NR	NR	0
COAL ASH DOE	TP		NR	NR	NR	NR	NR	0
COAL ASH EPA		0.500	0	0	0	NR	NR	0
PCB TRANSFORMER	TP		NR	NR	NR	NR	NR	0
COAL ASH		0.500	0	0	0	NR	NR	0

EDR PROPRIETARY RECORDS

EDR Proprietary Records

Manufactured Gas Plants		1.000	0	0	0	1	NR	1
-------------------------	--	-------	---	---	---	---	----	---

NOTES:

TP = Target Property

NR = Not Requested at this Search Distance

Sites may be listed in more than one database

MAP FINDINGS

Map ID
Direction
Distance
Elevation

Site

Database(s)

EDR ID Number
EPA ID Number

1
SSW
< 1/8
0.021 mi.
111 ft.

CENTRAL FIRE STATION
525 W MICHIGAN AVE
YPSILANTI, MI 48197

LUST **U000266451**
UST **N/A**

Relative:
Higher

LUST:

Facility ID: 00008213
Source: STATE OF MICHIGAN
Owner Name: City of Ypsilanti
Owner Address: 1 S Huron St
Owner City,St,Zip: Ypsilanti, MI 48197-5420
Owner Contact: Not reported
Owner Phone: (734) 483-9646
Country: USA
District: Jackson District Office
Site Name: Ypsilanti Fire Dept.
Latitude: 42.2397230000
Longitude: -83.6197280000
Date of Collection: 21-10-2003
Method of Collection: GPS Code Meas. Standard Positioning Service SA Off
Accuracy: 40
Accuracy Value Unit: FEET
Horizontal Data: NAD83
Point Line Area: POINT
Desc Category: Plant Entrance (Freight)

Actual:
741 ft.

Leak Number: C-0811-91
Release Date: May 24 1991
Substance Released: Not reported
Release Status: Closed
Release Closed Date: May 7 1993

UST:

Facility ID: 00008213
Facility Type: ACTIVE
Latitude: 42.2397230000
Longitude: -83.6197280000
Owner Name: City of Ypsilanti
Owner Address: 1 S Huron St
Owner City,St,Zip: Ypsilanti, MI 48197-5420
Owner Country: USA
Owner Contact: Not reported
Owner Phone: (734) 483-9646
Contact: CHARLES WHITE JR
Contact Phone: (734) 483-1421
Date of Collection: 21-10-2003
Accuracy: 40
Accuracy Value Unit: FEET
Horizontal Datum: NAD83
Source: STATE OF MICHIGAN
Point Line Area: POINT
Desc Category: Plant Entrance (Freight)
Method of Collection: GPS Code Meas. Standard Positioning Service SA Off

Tank ID: 1
Tank Status: Removed from Ground
Capacity: 10000
Install Date: Apr 1 1972
Product: Gasoline

Map ID
Direction
Distance
Elevation

MAP FINDINGS

Site

Database(s)

EDR ID Number
EPA ID Number

CENTRAL FIRE STATION (Continued)

U000266451

Remove Date: Jan 29 1992
Tank Release Detection: Not reported
Pipe Realease Detection: Not reported
Piping Material: Bare Steel
Piping Type: Not reported
Constr Material: Asphalt Coated or Bare Steel
Impressed Device: No

Tank ID: 2
Tank Status: Removed from Ground
Capacity: 510
Install Date: Apr 1 1972
Product: Gasoline
Remove Date: Jan 29 1992
Tank Release Detection: Not reported
Pipe Realease Detection: Not reported
Piping Material: Bare Steel
Piping Type: Not reported
Constr Material: Asphalt Coated or Bare Steel
Impressed Device: No

Tank ID: 3
Tank Status: Removed from Ground
Capacity: 1000
Install Date: Apr 1 1972
Product: Diesel
Remove Date: Jan 29 1992
Tank Release Detection: Not reported
Pipe Realease Detection: Not reported
Piping Material: Bare Steel
Piping Type: Not reported
Constr Material: Asphalt Coated or Bare Steel
Impressed Device: No

Tank ID: 4
Tank Status: Currently In Use
Capacity: 6000
Install Date: Jan 1 1992
Product: Gasoline
Remove Date: Not reported
Tank Release Detection: Automatic Tank Gauging,Inter Monitoring Double Walled Tank
Pipe Realease Detection: Automatic Line Leak Detectors,Interstitial Monitoring Double Walled
Piping
Piping Material: Double Walled,POLY FLEX
Piping Type: Suction: No Valve At Tank
Constr Material: Composite(Steel w/Fiberglass),Double Walled
Impressed Device: No

Tank ID: 5
Tank Status: Currently In Use
Capacity: 4000
Install Date: Jan 1 1992
Product: Diesel

Map ID
Direction
Distance
Elevation

MAP FINDINGS

Site

Database(s)

EDR ID Number
EPA ID Number

CENTRAL FIRE STATION (Continued)

U000266451

Remove Date: Not reported
Tank Release Detection: Automatic Tank Gauging, Inter Monitoring Double Walled Tank
Pipe Release Detection: Interstitial Monitoring Double Walled Piping
Piping Material: Double Walled, POLY FLEX
Piping Type: Suction: No Valve At Tank
Constr Material: Double Walled, Fiberglass Reinforced plastic
Impressed Device: No

2
East
< 1/8
0.026 mi.
139 ft.

**MARATHON UNIT #1138510 MICHIGAN
& CONGRESS
YPSILANTI, MI 48197**

UST U000714592
N/A

Relative:
Lower

UST:
Facility ID: 00013599
Facility Type: CLOSED
Latitude: 42.2352317200
Longitude: -83.5829343700
Owner Name: V Investment Co
Owner Address: 3150 PACKARD
Owner City, St, Zip: YPSILANTI, MI 48197
Owner Country: USA
Owner Contact: Not reported
Owner Phone: (734) 434-3500
Contact: Not reported
Contact Phone: () -
Date of Collection: Not reported
Accuracy: 15
Accuracy Value Unit: METERS
Horizontal Datum: NAD83
Source: STATE OF MICHIGAN
Point Line Area: POINT
Desc Category: Not reported
Method of Collection: Interpolation-Map

Actual:
739 ft.

Tank ID: 1
Tank Status: Removed from Ground
Capacity: 3000
Install Date: Apr 29 1955
Product: Not reported
Remove Date: Jan 1 1978
Tank Release Detection: Not reported
Pipe Release Detection: Not reported
Piping Material: Galvanized Steel
Piping Type: Not reported
Constr Material: Asphalt Coated or Bare Steel, Cathodically Protected Steel
Impressed Device: No

Tank ID: 2
Tank Status: Removed from Ground
Capacity: 3000
Install Date: Apr 29 1955
Product: Not reported
Remove Date: Jan 1 1978
Tank Release Detection: Not reported
Pipe Release Detection: Not reported

Map ID
Direction
Distance
Elevation

MAP FINDINGS

Site

Database(s)

EDR ID Number
EPA ID Number

MARATHON UNIT #1138510 MICHIGAN (Continued)

U000714592

Piping Material: Galvanized Steel
Piping Type: Not reported
Constr Material: Asphalt Coated or Bare Steel,Cathodically Protected Steel
Impressed Device: No

Tank ID: 3
Tank Status: Removed from Ground
Capacity: 3000
Install Date: Apr 29 1955
Product: Not reported
Remove Date: Jan 1 1978
Tank Release Detection: Not reported
Pipe Realease Detection: Not reported
Piping Material: Galvanized Steel
Piping Type: Not reported
Constr Material: Asphalt Coated or Bare Steel,Cathodically Protected Steel
Impressed Device: No

Tank ID: 4
Tank Status: Removed from Ground
Capacity: 3000
Install Date: Apr 29 1955
Product: Not reported
Remove Date: Jan 1 1978
Tank Release Detection: Not reported
Pipe Realease Detection: Not reported
Piping Material: Galvanized Steel
Piping Type: Not reported
Constr Material: Asphalt Coated or Bare Steel,Cathodically Protected Steel
Impressed Device: No

Tank ID: 5
Tank Status: Removed from Ground
Capacity: 550
Install Date: Apr 29 1955
Product: Not reported
Remove Date: Jan 1 1978
Tank Release Detection: Not reported
Pipe Realease Detection: Not reported
Piping Material: Galvanized Steel
Piping Type: Not reported
Constr Material: Asphalt Coated or Bare Steel,Cathodically Protected Steel
Impressed Device: No

Tank ID: 6
Tank Status: Removed from Ground
Capacity: 550
Install Date: Apr 29 1955
Product: Not reported
Remove Date: Jan 1 1978
Tank Release Detection: Not reported
Pipe Realease Detection: Not reported
Piping Material: Galvanized Steel

Map ID
Direction
Distance
Elevation

MAP FINDINGS

Site

Database(s)

EDR ID Number
EPA ID Number

MARATHON UNIT #1138510 MICHIGAN (Continued)

U000714592

Piping Type: Not reported
Constr Material: Asphalt Coated or Bare Steel
Impressed Device: No

3
East
< 1/8
0.090 mi.
474 ft.

TOWN CENTRE PLACE
401 W MICHIGAN AVE
YPSILANTI, MI 48197

RCRA-NonGen 1007370912
MIK339948465

Relative:
Lower

RCRA-NonGen:

Date form received by agency: 05/20/2004

Facility name: TOWN CENTRE PLACE

Facility address: 401 W MICHIGAN AVE
YPSILANTI, MI 48197

EPA ID: MIK339948465

Contact: JOY ANCTON

Contact address: 401 W MICHIGAN AVE
YPSILANTI, MI 48197

Contact country: US

Contact telephone: (734) 482-5500

Contact email: Not reported

EPA Region: 05

Classification: Non-Generator

Description: Handler: Non-Generators do not presently generate hazardous waste

Owner/Operator Summary:

Owner/operator name: TOWN CENTRE PLACE

Owner/operator address: Not reported

Not reported

Owner/operator country: Not reported

Owner/operator telephone: Not reported

Legal status: Private

Owner/Operator Type: Owner

Owner/Op start date: 04/21/2004

Owner/Op end date: Not reported

Owner/operator name: TOWN CENTRE PLACE

Owner/operator address: Not reported

Not reported

Owner/operator country: Not reported

Owner/operator telephone: Not reported

Legal status: Private

Owner/Operator Type: Operator

Owner/Op start date: 04/21/2004

Owner/Op end date: Not reported

Handler Activities Summary:

U.S. importer of hazardous waste: No

Mixed waste (haz. and radioactive): No

Recycler of hazardous waste: No

Transporter of hazardous waste: No

Treater, storer or disposer of HW: No

Underground injection activity: No

On-site burner exemption: No

Furnace exemption: No

Used oil fuel burner: No

Map ID
Direction
Distance
Elevation

MAP FINDINGS

Site

Database(s)

EDR ID Number
EPA ID Number

TOWN CENTRE PLACE (Continued)

1007370912

Used oil processor: No
User oil refiner: No
Used oil fuel marketer to burner: No
Used oil Specification marketer: No
Used oil transfer facility: No
Used oil transporter: No

Historical Generators:

Date form received by agency: 04/21/2004
Facility name: TOWN CENTRE PLACE
Classification: Conditionally Exempt Small Quantity Generator

Hazardous Waste Summary:

Waste code: D001
Waste name: IGNITABLE HAZARDOUS WASTES ARE THOSE WASTES WHICH HAVE A FLASHPOINT OF LESS THAN 140 DEGREES FAHRENHEIT AS DETERMINED BY A PENSKEY-MARTENS CLOSED CUP FLASH POINT TESTER. ANOTHER METHOD OF DETERMINING THE FLASH POINT OF A WASTE IS TO REVIEW THE MATERIAL SAFETY DATA SHEET, WHICH CAN BE OBTAINED FROM THE MANUFACTURER OR DISTRIBUTOR OF THE MATERIAL. LACQUER THINNER IS AN EXAMPLE OF A COMMONLY USED SOLVENT WHICH WOULD BE CONSIDERED AS IGNITABLE HAZARDOUS WASTE.

Violation Status: No violations found

4
East
< 1/8
0.116 mi.
612 ft.

EASTERN MICHIGAN UNIVERSITY
318 W MICHIGAN/HAMILTON
YPSILANTI, MI 48197

UST U000266339
N/A

Relative:
Lower

UST:

Facility ID: 00004020
Facility Type: CLOSED
Latitude: 42.2411190000
Longitude: -83.6165250000
Owner Name: Eastern Michigan Univ
Owner Address: 875 ANN ST
Owner City,St,Zip: YPSILANTI, MI 48197
Owner Country: USA
Owner Contact: Not reported
Owner Phone: () -
Contact: DANIEL KLENCZAR
Contact Phone: (734) 487-1337
Date of Collection: 01-11-2001
Accuracy: 100
Accuracy Value Unit: FEET
Horizontal Datum: NAD83
Source: STATE OF MICHIGAN
Point Line Area: POINT
Desc Category: Plant Entrance (Freight)
Method of Collection: Address Matching-House Number

Tank ID: 1
Tank Status: Removed from Ground
Capacity: 10000
Install Date: May 1 1976
Product: Gasoline
Remove Date: Apr 1 1988

Map ID
Direction
Distance
Elevation

MAP FINDINGS

Site

Database(s)

EDR ID Number
EPA ID Number

EASTERN MICHIGAN UNIVERSITY (Continued)

U000266339

Tank Release Detection: Not reported
Pipe Realease Detection: Not reported
Piping Material: Galvanized Steel
Piping Type: Not reported
Constr Material: Asphalt Coated or Bare Steel
Impressed Device: No

Tank ID: 2
Tank Status: Removed from Ground
Capacity: 10000
Install Date: May 1 1976
Product: Gasoline
Remove Date: Apr 1 1988
Tank Release Detection: Not reported
Pipe Realease Detection: Not reported
Piping Material: Galvanized Steel
Piping Type: Not reported
Constr Material: Asphalt Coated or Bare Steel
Impressed Device: No

Tank ID: 3
Tank Status: Removed from Ground
Capacity: 6000
Install Date: May 2 1983
Product: Gasoline
Remove Date: Apr 1 1988
Tank Release Detection: Not reported
Pipe Realease Detection: Not reported
Piping Material: Galvanized Steel
Piping Type: Not reported
Constr Material: Fiberglass Reinforced plastic,POLYWRAP
Impressed Device: No

Tank ID: 4
Tank Status: Removed from Ground
Capacity: 4000
Install Date: May 1 1984
Product: Diesel
Remove Date: Apr 1 1988
Tank Release Detection: Not reported
Pipe Realease Detection: Not reported
Piping Material: Galvanized Steel
Piping Type: Not reported
Constr Material: Fiberglass Reinforced plastic,POLYWRAP
Impressed Device: No

Tank ID: 5
Tank Status: Removed from Ground
Capacity: 1000
Install Date: May 1 1976
Product: Used Oil
Remove Date: Apr 1 1988
Tank Release Detection: Not reported

Map ID
Direction
Distance
Elevation

MAP FINDINGS

Site

Database(s)

EDR ID Number
EPA ID Number

EASTERN MICHIGAN UNIVERSITY (Continued)

U000266339

Pipe Release Detection: Not reported
Piping Material: Galvanized Steel
Piping Type: Not reported
Constr Material: Asphalt Coated or Bare Steel
Impressed Device: No

A5
East
1/8-1/4
0.166 mi.
876 ft.

EASTERN MICHIGAN UNIVERSITY
300 W MICHIGAN AVE
YPSILANTI, MI 48197

LUST **U000266323**
UST **N/A**

Site 1 of 3 in cluster A

Relative:
Lower

LUST:

Facility ID: 00018031
Source: STATE OF MICHIGAN
Owner Name: Eastern Michigan Univ
Owner Address: PHYSICAL PLANT W CIRCLE DR
Owner City,St,Zip: YPSILANTI, MI 48197
Owner Contact: Not reported
Owner Phone: (734) 487-4194
Country: USA
District: Jackson District Office
Site Name: Emu School Of Business Property
Latitude: 42.2411190000
Longitude: -83.6163180000
Date of Collection: 01-11-2001
Method of Collection: Address Matching-House Number
Accuracy: 100
Accuracy Value Unit: FEET
Horizontal Data: NAD83
Point Line Area: POINT
Desc Category: Plant Entrance (Freight)

Actual:
735 ft.

Leak Number: C-0440-85
Release Date: Oct 1 1987
Substance Released: Not reported
Release Status: Open
Release Closed Date: Not reported

UST:

Facility ID: 00018031
Facility Type: CLOSED
Latitude: 42.2411190000
Longitude: -83.6163180000
Owner Name: Eastern Michigan Univ
Owner Address: PHYSICAL PLANT W CIRCLE DR
Owner City,St,Zip: YPSILANTI, MI 48197
Owner Country: USA
Owner Contact: Not reported
Owner Phone: (734) 487-4194
Contact: WILLIAM SMART
Contact Phone: (734) 487-4194
Date of Collection: 01-11-2001
Accuracy: 100
Accuracy Value Unit: FEET
Horizontal Datum: NAD83
Source: STATE OF MICHIGAN
Point Line Area: POINT

Map ID
Direction
Distance
Elevation

MAP FINDINGS

Site

Database(s)

EDR ID Number
EPA ID Number

EASTERN MICHIGAN UNIVERSITY (Continued)

U000266323

Desc Category: Plant Entrance (Freight)
Method of Collection: Address Matching-House Number

Tank ID: 1
Tank Status: Removed from Ground
Capacity: 10000
Install Date: May 2 1983
Product: Gasoline
Remove Date: Apr 28 1988
Tank Release Detection: Not reported
Pipe Realease Detection: Not reported
Piping Material: Fiberglass reinforced plastic
Piping Type: Not reported
Constr Material: Fiberglass Reinforced plastic
Impressed Device: No

Tank ID: 2
Tank Status: Removed from Ground
Capacity: 10000
Install Date: May 2 1983
Product: Gasoline
Remove Date: Apr 28 1988
Tank Release Detection: Not reported
Pipe Realease Detection: Not reported
Piping Material: Fiberglass reinforced plastic
Piping Type: Not reported
Constr Material: Fiberglass Reinforced plastic
Impressed Device: No

Tank ID: 3
Tank Status: Removed from Ground
Capacity: 8000
Install Date: May 1 1981
Product: Gasoline
Remove Date: Apr 28 1988
Tank Release Detection: Not reported
Pipe Realease Detection: Not reported
Piping Material: Fiberglass reinforced plastic
Piping Type: Not reported
Constr Material: Fiberglass Reinforced plastic
Impressed Device: No

A6
East
1/8-1/4
0.169 mi.
895 ft.

TROJAN DRY CLEANERS
20 NORTH ADAMS STREET
YPSILANTI, MI 48197

DRYCLEANERS **S106440283**
N/A

Site 2 of 3 in cluster A

Relative:
Lower

DRYCLEANERS:
Facility Status: Open
Establishment#: 8100047
DCM #: 1
DCM Type: Perc
Total lb: 40
Inspector: jacklarsen
Last Insp Date: 7/28/2010 10:47:01 AM

Actual:
735 ft.

Map ID
Direction
Distance
Elevation

MAP FINDINGS

Site

Database(s)

EDR ID Number
EPA ID Number

A7
East
1/8-1/4
0.169 mi.
895 ft.

TROJAN CLEANERS
20 N ADAMS ST
YPSILANTI, MI 48197
Site 3 of 3 in cluster A

RCRA-CESQG 1007101464
MIK979373685

Relative:
Lower

RCRA-CESQG:

Date form received by agency: 08/31/2002

Facility name: TROJAN CLEANERS

Facility address: 20 N ADAMS ST
YPSILANTI, MI 48197

EPA ID: MIK979373685

Contact: VANG SHIN

Contact address: 20 N ADAMS ST
YPSILANTI, MI 48197

Contact country: US

Contact telephone: (734) 482-5280

Contact email: Not reported

EPA Region: 05

Classification: Conditionally Exempt Small Quantity Generator

Description: Handler: generates 100 kg or less of hazardous waste per calendar month, and accumulates 1000 kg or less of hazardous waste at any time; or generates 1 kg or less of acutely hazardous waste per calendar month, and accumulates at any time: 1 kg or less of acutely hazardous waste; or 100 kg or less of any residue or contaminated soil, waste or other debris resulting from the cleanup of a spill, into or on any land or water, of acutely hazardous waste; or generates 100 kg or less of any residue or contaminated soil, waste or other debris resulting from the cleanup of a spill, into or on any land or water, of acutely hazardous waste during any calendar month, and accumulates at any time: 1 kg or less of acutely hazardous waste; or 100 kg or less of any residue or contaminated soil, waste or other debris resulting from the cleanup of a spill, into or on any land or water, of acutely hazardous waste

Owner/Operator Summary:

Owner/operator name: BANG HA SHIN

Owner/operator address: Not reported

Not reported

Owner/operator country: Not reported

Owner/operator telephone: Not reported

Legal status: Private

Owner/Operator Type: Owner

Owner/Op start date: 07/31/2002

Owner/Op end date: Not reported

Owner/operator name: BANG HA SHIN

Owner/operator address: Not reported

Not reported

Owner/operator country: Not reported

Owner/operator telephone: Not reported

Legal status: Private

Owner/Operator Type: Operator

Owner/Op start date: 07/31/2002

Owner/Op end date: Not reported

Handler Activities Summary:

U.S. importer of hazardous waste: No

Map ID
Direction
Distance
Elevation

MAP FINDINGS

Site

Database(s)

EDR ID Number
EPA ID Number

TROJAN CLEANERS (Continued)

1007101464

Mixed waste (haz. and radioactive): No
Recycler of hazardous waste: No
Transporter of hazardous waste: No
Treater, storer or disposer of HW: No
Underground injection activity: No
On-site burner exemption: No
Furnace exemption: No
Used oil fuel burner: No
Used oil processor: No
User oil refiner: No
Used oil fuel marketer to burner: No
Used oil Specification marketer: No
Used oil transfer facility: No
Used oil transporter: No

Hazardous Waste Summary:

Waste code: D001
Waste name: IGNITABLE HAZARDOUS WASTES ARE THOSE WASTES WHICH HAVE A FLASHPOINT OF LESS THAN 140 DEGREES FAHRENHEIT AS DETERMINED BY A PENSKEY-MARTENS CLOSED CUP FLASH POINT TESTER. ANOTHER METHOD OF DETERMINING THE FLASH POINT OF A WASTE IS TO REVIEW THE MATERIAL SAFETY DATA SHEET, WHICH CAN BE OBTAINED FROM THE MANUFACTURER OR DISTRIBUTOR OF THE MATERIAL. LACQUER THINNER IS AN EXAMPLE OF A COMMONLY USED SOLVENT WHICH WOULD BE CONSIDERED AS IGNITABLE HAZARDOUS WASTE.

Violation Status: No violations found

8
SSE
1/8-1/4
0.193 mi.
1017 ft.

ST JOSEPH MERCY NEIGHBORHOOD HEALTH CLINIC
201 S HAMILTON ST
YPSILANTI, MI 48197

RCRA-NonGen 1011489538
MIK956962427

Relative:
Lower

RCRA-NonGen:

Date form received by agency: 09/22/2009
Facility name: ST JOSEPH MERCY NEIGHBORHOOD HEALTH CLINIC
Facility address: 201 S HAMILTON ST
YPSILANTI, MI 48197
EPA ID: MIK956962427
Mailing address: PO BOX 995
ANN ARBOR, MI 48106
Contact: PIERRE GONYON
Contact address: 201 S HAMILTON ST
YPSILANTI, MI 48197
Contact country: US
Contact telephone: (734) 712-3315
Contact email: Not reported
EPA Region: 05
Classification: Non-Generator
Description: Handler: Non-Generators do not presently generate hazardous waste

Actual:
736 ft.

Owner/Operator Summary:

Owner/operator name: NO ACTIVE O/OP AS NOT GENERATING WASTE
Owner/operator address: Not reported
Not reported
Owner/operator country: Not reported
Owner/operator telephone: Not reported
Legal status: Private

Map ID
Direction
Distance
Elevation

MAP FINDINGS

Site

Database(s)

EDR ID Number
EPA ID Number

ST JOSEPH MERCY NEIGHBORHOOD HEALTH CLINIC (Continued)

1011489538

Owner/Operator Type: Owner
Owner/Op start date: 06/14/2008
Owner/Op end date: Not reported

Owner/operator name: NO ACTIVE O/OP AS NOT GENERATING WASTE
Owner/operator address: Not reported
Not reported
Owner/operator country: Not reported
Owner/operator telephone: Not reported
Legal status: Private
Owner/Operator Type: Operator
Owner/Op start date: 06/14/2008
Owner/Op end date: Not reported

Handler Activities Summary:

U.S. importer of hazardous waste: No
Mixed waste (haz. and radioactive): No
Recycler of hazardous waste: No
Transporter of hazardous waste: No
Treater, storer or disposer of HW: No
Underground injection activity: No
On-site burner exemption: No
Furnace exemption: No
Used oil fuel burner: No
Used oil processor: No
User oil refiner: No
Used oil fuel marketer to burner: No
Used oil Specification marketer: No
Used oil transfer facility: No
Used oil transporter: No

Historical Generators:

Date form received by agency: 05/22/2008
Facility name: ST JOSEPH MERCY NEIGHBORHOOD HEALTH CLINIC
Classification: Large Quantity Generator

Hazardous Waste Summary:

Waste code: D001
Waste name: IGNITABLE HAZARDOUS WASTES ARE THOSE WASTES WHICH HAVE A FLASHPOINT OF LESS THAN 140 DEGREES FAHRENHEIT AS DETERMINED BY A PENSKEY-MARTENS CLOSED CUP FLASH POINT TESTER. ANOTHER METHOD OF DETERMINING THE FLASH POINT OF A WASTE IS TO REVIEW THE MATERIAL SAFETY DATA SHEET, WHICH CAN BE OBTAINED FROM THE MANUFACTURER OR DISTRIBUTOR OF THE MATERIAL. LACQUER THINNER IS AN EXAMPLE OF A COMMONLY USED SOLVENT WHICH WOULD BE CONSIDERED AS IGNITABLE HAZARDOUS WASTE.

Violation Status: No violations found

Map ID
Direction
Distance
Elevation

MAP FINDINGS

Site

Database(s)

EDR ID Number
EPA ID Number

9
NW
1/8-1/4
0.215 mi.
1136 ft.

EASTERN MICHIGAN UNIVERSITY
COLLEGE PL AT W CROSS ST
YPSILANTI, MI 48197

RCRA-NonGen 1001026337
FINDS MI0000888040

Relative:
Higher

RCRA-NonGen:

Actual:
773 ft.

Date form received by agency: 10/14/1994
Facility name: EASTERN MICHIGAN UNIVERSITY
Facility address: COLLEGE PL AT W CROSS ST
YPSILANTI, MI 48197
EPA ID: MI0000888040
Mailing address: 123 STRUCTURE DR
YPSILANTI, MI 48197
Contact: KATHRYN WILHOFF
Contact address: COLLEGE PL AT W CROSS ST
YPSILANTI, MI 48197
Contact country: US
Contact telephone: (734) 487-0794
Contact email: Not reported
EPA Region: 05
Classification: Non-Generator
Description: Handler: Non-Generators do not presently generate hazardous waste

Owner/Operator Summary:

Owner/operator name: BOARD OF REGENTS EASTERN MICHIGAN UNIV
Owner/operator address: Not reported
Not reported
Owner/operator country: Not reported
Owner/operator telephone: Not reported
Legal status: State
Owner/Operator Type: Operator
Owner/Op start date: 01/01/1970
Owner/Op end date: Not reported

Owner/operator name: BOARD OF REGENTS EASTERN MICHIGAN UNIV
Owner/operator address: Not reported
Not reported
Owner/operator country: Not reported
Owner/operator telephone: Not reported
Legal status: State
Owner/Operator Type: Owner
Owner/Op start date: 01/01/1970
Owner/Op end date: Not reported

Handler Activities Summary:

U.S. importer of hazardous waste: No
Mixed waste (haz. and radioactive): No
Recycler of hazardous waste: No
Transporter of hazardous waste: No
Treater, storer or disposer of HW: No
Underground injection activity: No
On-site burner exemption: No
Furnace exemption: No
Used oil fuel burner: No
Used oil processor: No
Used oil refiner: No
Used oil fuel marketer to burner: No

Map ID
Direction
Distance
Elevation

MAP FINDINGS

Site

Database(s)

EDR ID Number
EPA ID Number

EASTERN MICHIGAN UNIVERSITY (Continued)

1001026337

Used oil Specification marketer: No
Used oil transfer facility: No
Used oil transporter: No

Hazardous Waste Summary:

Waste code: D001
Waste name: IGNITABLE HAZARDOUS WASTES ARE THOSE WASTES WHICH HAVE A FLASHPOINT OF LESS THAN 140 DEGREES FAHRENHEIT AS DETERMINED BY A PENSKEY-MARTENS CLOSED CUP FLASH POINT TESTER. ANOTHER METHOD OF DETERMINING THE FLASH POINT OF A WASTE IS TO REVIEW THE MATERIAL SAFETY DATA SHEET, WHICH CAN BE OBTAINED FROM THE MANUFACTURER OR DISTRIBUTOR OF THE MATERIAL. LACQUER THINNER IS AN EXAMPLE OF A COMMONLY USED SOLVENT WHICH WOULD BE CONSIDERED AS IGNITABLE HAZARDOUS WASTE.

Violation Status: No violations found

FINDS:

Registry ID: 110008440589

Environmental Interest/Information System

RCRAInfo is a national information system that supports the Resource Conservation and Recovery Act (RCRA) program through the tracking of events and activities related to facilities that generate, transport, and treat, store, or dispose of hazardous waste. RCRAInfo allows RCRA program staff to track the notification, permit, compliance, and corrective action activities required under RCRA.

**10
ENE
1/8-1/4
0.241 mi.
1275 ft.**

**AATA TRANSIT SITE
220 PEARL ST
YPSILANTI, MI 48197**

**UST U000715277
N/A**

**Relative:
Lower**

UST:

Facility ID: 00035634
Facility Type: CLOSED
Latitude: 42.2422760000
Longitude: -83.6151140000
Owner Name: City of Ypsilanti
Owner Address: 1 S Huron St
Owner City,St,Zip: Ypsilanti, MI 48197-5420
Owner Country: USA
Owner Contact: Not reported
Owner Phone: (734) 483-9646
Contact: MICHAEL AGER
Contact Phone: (734) 483-9646
Date of Collection: 01-11-2001
Accuracy: 100
Accuracy Value Unit: FEET
Horizontal Datum: NAD83
Source: STATE OF MICHIGAN
Point Line Area: POINT
Desc Category: Plant Entrance (Freight)
Method of Collection: Address Matching-House Number

Tank ID: 1

Map ID
Direction
Distance
Elevation

MAP FINDINGS

Site

Database(s)

EDR ID Number
EPA ID Number

AATA TRANSIT SITE (Continued)

U000715277

Tank Status: Removed from Ground
Capacity: 550
Install Date: Not reported
Product: UNKNOWN
Remove Date: Oct 17 1991
Tank Release Detection: Not reported
Pipe Release Detection: Not reported
Piping Material: Bare Steel
Piping Type: Suction: No Valve At Tank
Constr Material: Asphalt Coated or Bare Steel
Impressed Device: No

11
East
1/8-1/4
0.242 mi.
1279 ft.

PRINT & COPY
13 N WASHINGTON ST
YPSILANTI, MI 48197

RCRA-NonGen 1000979949
FINDS MI0000996629

Relative:
Lower

RCRA-NonGen:

Date form received by agency: 12/29/1994
Facility name: PRINT & COPY
Facility address: 13 N WASHINGTON ST
YPSILANTI, MI 48197
EPA ID: MI0000996629
Contact: KEVIN PACKARD
Contact address: 13 N WASHINGTON ST
YPSILANTI, MI 48197
Contact country: US
Contact telephone: (734) 971-1700
Contact email: Not reported
EPA Region: 05
Classification: Non-Generator
Description: Handler: Non-Generators do not presently generate hazardous waste

Actual:
733 ft.

Owner/Operator Summary:

Owner/operator name: NO ACTIVE O/OP AS NOT GENERATING WASTE
Owner/operator address: Not reported
Not reported
Owner/operator country: Not reported
Owner/operator telephone: Not reported
Legal status: Private
Owner/Operator Type: Operator
Owner/Op start date: 01/03/1970
Owner/Op end date: Not reported

Owner/operator name: NO ACTIVE O/OP AS NOT GENERATING WASTE
Owner/operator address: Not reported
Not reported
Owner/operator country: Not reported
Owner/operator telephone: Not reported
Legal status: Private
Owner/Operator Type: Owner
Owner/Op start date: 01/03/1970
Owner/Op end date: Not reported

Handler Activities Summary:

U.S. importer of hazardous waste: No

Map ID
Direction
Distance
Elevation

MAP FINDINGS

Site

Database(s)

EDR ID Number
EPA ID Number

PRINT & COPY (Continued)

1000979949

Mixed waste (haz. and radioactive): No
Recycler of hazardous waste: No
Transporter of hazardous waste: No
Treater, storer or disposer of HW: No
Underground injection activity: No
On-site burner exemption: No
Furnace exemption: No
Used oil fuel burner: No
Used oil processor: No
User oil refiner: No
Used oil fuel marketer to burner: No
Used oil Specification marketer: No
Used oil transfer facility: No
Used oil transporter: No

Hazardous Waste Summary:

Waste code: D001
Waste name: IGNITABLE HAZARDOUS WASTES ARE THOSE WASTES WHICH HAVE A FLASHPOINT OF LESS THAN 140 DEGREES FAHRENHEIT AS DETERMINED BY A PENSKEY-MARTENS CLOSED CUP FLASH POINT TESTER. ANOTHER METHOD OF DETERMINING THE FLASH POINT OF A WASTE IS TO REVIEW THE MATERIAL SAFETY DATA SHEET, WHICH CAN BE OBTAINED FROM THE MANUFACTURER OR DISTRIBUTOR OF THE MATERIAL. LACQUER THINNER IS AN EXAMPLE OF A COMMONLY USED SOLVENT WHICH WOULD BE CONSIDERED AS IGNITABLE HAZARDOUS WASTE.

Violation Status: No violations found

FINDS:

Registry ID: 110003570715

Environmental Interest/Information System

RCRAInfo is a national information system that supports the Resource Conservation and Recovery Act (RCRA) program through the tracking of events and activities related to facilities that generate, transport, and treat, store, or dispose of hazardous waste. RCRAInfo allows RCRA program staff to track the notification, permit, compliance, and corrective action activities required under RCRA.

12
SW
1/4-1/2
0.276 mi.
1460 ft.

A.F. SMITH & SONS, INC
815 W MICHIGAN AVE
YPSILANTI, MI 48197

LUST S105213735
N/A

Relative:
Higher

LUST:

Actual:
774 ft.

Facility ID: 00035973
Source: STATE OF MICHIGAN
Owner Name: A.F. Smith & Sons, Inc
Owner Address: PO BOX 598 815 W MICHIGAN AVE
Owner City,St,Zip: YPSILANTI, MI 48197
Owner Contact: Not reported
Owner Phone: (734) 482-0977
Country: USA
District: Jackson District Office
Site Name: A.f. Smith
Latitude: 42.2382710000

Map ID
Direction
Distance
Elevation

MAP FINDINGS

Site

Database(s)

EDR ID Number
EPA ID Number

A.F. SMITH & SONS, INC (Continued)

S105213735

Longitude: -83.6237910000
Date of Collection: 01-11-2001
Method of Collection: Address Matching-House Number
Accuracy: 100
Accuracy Value Unit: FEET
Horizontal Data: NAD83
Point Line Area: POINT
Desc Category: Plant Entrance (Freight)

Leak Number: C-0508-92
Release Date: Mar 31 1992
Substance Released: Gasoline
Release Status: Closed
Release Closed Date: Dec 6 1994

13
NE
1/4-1/2
0.307 mi.
1619 ft.

RAYMOND VIERS
202 N WASHINGTON ST
YPSILANTI, MI 48197

LUST U002303281
UST N/A

Relative:
Lower

LUST:

Facility ID: 00011419
Source: STATE OF MICHIGAN
Owner Name: Raymond Viers
Owner Address: 202 N Washington St
Owner City,St,Zip: Ypsilanti, MI 48197-2520
Owner Contact: Not reported
Owner Phone: (734) 487-5420
Country: USA
District: Jackson District Office
Site Name: Viers, Raymond, Property
Latitude: 42.2437180000
Longitude: -83.6145800000
Date of Collection: 01-11-2001
Method of Collection: Address Matching-House Number
Accuracy: 100
Accuracy Value Unit: FEET
Horizontal Data: NAD83
Point Line Area: POINT
Desc Category: Plant Entrance (Freight)

Actual:
735 ft.

Leak Number: C-1377-94
Release Date: Nov 14 1994
Substance Released: Gasoline
Release Status: Closed
Release Closed Date: Feb 27 1996

UST:

Facility ID: 00011419
Facility Type: CLOSED
Latitude: 42.2437180000
Longitude: -83.6145800000
Owner Name: Raymond Viers
Owner Address: 202 N Washington St
Owner City,St,Zip: Ypsilanti, MI 48197-2520
Owner Country: USA
Owner Contact: Not reported
Owner Phone: (734) 487-5420

Map ID
Direction
Distance
Elevation

MAP FINDINGS

Site

Database(s)

EDR ID Number
EPA ID Number

RAYMOND VIERS (Continued)

U002303281

Contact: RAYMOND VIERS
Contact Phone: (734) 487-5420
Date of Collection: 01-11-2001
Accuracy: 100
Accuracy Value Unit: FEET
Horizontal Datum: NAD83
Source: STATE OF MICHIGAN
Point Line Area: POINT
Desc Category: Plant Entrance (Freight)
Method of Collection: Address Matching-House Number

Tank ID: 1
Tank Status: Removed from Ground
Capacity: 4000
Install Date: May 7 1951
Product: Gasoline
Remove Date: Oct 18 1994
Tank Release Detection: Manual Tank Gauging, Tank Tightness Testing
Pipe Release Detection: Not reported
Piping Material: Galvanized Steel
Piping Type: Not reported
Constr Material: Asphalt Coated or Bare Steel
Impressed Device: No

Tank ID: 2
Tank Status: Removed from Ground
Capacity: 6000
Install Date: May 6 1974
Product: Gasoline
Remove Date: Oct 18 1994
Tank Release Detection: Not reported
Pipe Release Detection: Not reported
Piping Material: Galvanized Steel
Piping Type: Not reported
Constr Material: Asphalt Coated or Bare Steel
Impressed Device: No

Tank ID: 3
Tank Status: Removed from Ground
Capacity: 4000
Install Date: May 7 1951
Product: Gasoline
Remove Date: Oct 19 1994
Tank Release Detection: Not reported
Pipe Release Detection: Not reported
Piping Material: Galvanized Steel
Piping Type: Not reported
Constr Material: Asphalt Coated or Bare Steel
Impressed Device: No

Tank ID: 4
Tank Status: Removed from Ground
Capacity: 6000
Install Date: May 6 1974

Map ID
Direction
Distance
Elevation

MAP FINDINGS

Site

Database(s)

EDR ID Number
EPA ID Number

RAYMOND VIERS (Continued)

U002303281

Product: Gasoline
Remove Date: Oct 18 1994
Tank Release Detection: Not reported
Pipe Release Detection: Not reported
Piping Material: Galvanized Steel
Piping Type: Not reported
Constr Material: Asphalt Coated or Bare Steel
Impressed Device: No

Tank ID: 5
Tank Status: Removed from Ground
Capacity: 4000
Install Date: May 7 1951
Product: Gasoline
Remove Date: Oct 19 1994
Tank Release Detection: Not reported
Pipe Release Detection: Not reported
Piping Material: Galvanized Steel
Piping Type: Not reported
Constr Material: Asphalt Coated or Bare Steel
Impressed Device: No

Tank ID: 6
Tank Status: Removed from Ground
Capacity: 550
Install Date: May 7 1951
Product: Used Oil
Remove Date: Oct 19 1994
Tank Release Detection: Not reported
Pipe Release Detection: Not reported
Piping Material: Galvanized Steel
Piping Type: Not reported
Constr Material: Asphalt Coated or Bare Steel
Impressed Device: No

14
ENE
1/4-1/2
0.332 mi.
1751 ft.

J.J. CAR WASH
102 N HURON
YPSILANTI, MI 48103

LUST U000266129
UST N/A

Relative:
Lower

LUST:
Facility ID: 00032839
Source: STATE OF MICHIGAN
Owner Name: N&F Ventures
Owner Address: 4202 Sunset Ct
Owner City,St,Zip: Ann Arbor, MI 48103-9771
Owner Contact: Not reported
Owner Phone: (734) 747-7301
Country: USA
District: Jackson District Office
Site Name: J.j. Car Wash
Latitude: 42.2423160000
Longitude: -83.6131050000
Date of Collection: 01-11-2001
Method of Collection: Address Matching-House Number

Actual:
729 ft.

Map ID
Direction
Distance
Elevation

MAP FINDINGS

Site

Database(s)

EDR ID Number
EPA ID Number

J.J. CAR WASH (Continued)

U000266129

Accuracy: 100
Accuracy Value Unit: FEET
Horizontal Data: NAD83
Point Line Area: POINT
Desc Category: Plant Entrance (Freight)

Leak Number: C-0124-89
Release Date: Apr 14 1989
Substance Released: Not reported
Release Status: Closed
Release Closed Date: Aug 1 1993

UST:

Facility ID: 00032839
Facility Type: CLOSED
Latitude: 42.2423160000
Longitude: -83.6131050000
Owner Name: N&F Ventures
Owner Address: 4202 Sunset Ct
Owner City,St,Zip: Ann Arbor, MI 48103-9771
Owner Country: USA
Owner Contact: Not reported
Owner Phone: (734) 747-7301
Contact: N&F VENTURES
Contact Phone: (734) 747-7301
Date of Collection: 01-11-2001
Accuracy: 100
Accuracy Value Unit: FEET
Horizontal Datum: NAD83
Source: STATE OF MICHIGAN
Point Line Area: POINT
Desc Category: Plant Entrance (Freight)
Method of Collection: Address Matching-House Number

Tank ID: 1
Tank Status: Removed from Ground
Capacity: 4000
Install Date: May 17 1969
Product: Not reported
Remove Date: Apr 28 1989
Tank Release Detection: Not reported
Pipe Realease Detection: Not reported
Piping Material: Unknown
Piping Type: Not reported
Constr Material: Asphalt Coated or Bare Steel
Impressed Device: No

Tank ID: 2
Tank Status: Removed from Ground
Capacity: 4000
Install Date: May 17 1969
Product: Not reported
Remove Date: Apr 28 1989
Tank Release Detection: Not reported
Pipe Realease Detection: Not reported
Piping Material: Unknown
Piping Type: Not reported

Map ID
Direction
Distance
Elevation

MAP FINDINGS

Site

Database(s)

EDR ID Number
EPA ID Number

J.J. CAR WASH (Continued)

U000266129

Constr Material: Asphalt Coated or Bare Steel
Impressed Device: No

Tank ID: 3
Tank Status: Removed from Ground
Capacity: 4000
Install Date: May 17 1969
Product: Not reported
Remove Date: Apr 28 1989
Tank Release Detection: Not reported
Pipe Release Detection: Not reported
Piping Material: Unknown
Piping Type: Not reported
Constr Material: Asphalt Coated or Bare Steel
Impressed Device: No

B15
NNE
1/4-1/2
0.367 mi.
1939 ft.

306 W CROSS AVE
YPSILANTI CITY, MI
Site 1 of 2 in cluster B

BEA S105768114
N/A

Relative:
Lower

BEA:
Secondary Address: Not reported
BEA Number: 370
District: Jackson
Date Received: 2002-07-03 00:59:00
Submitter Name: Clean Clothes Inc
Petition Determination: Affirmed
Petition Disclosure: 1
Category: No Hazardous Substance(s)
Determination 20107A: No Request
Reviewer: massonp
Division Assigned: Storage Tank Division

Actual:
736 ft.

B16
NNE
1/4-1/2
0.367 mi.
1939 ft.

UNKNOWN
306 W CROSS ST
YPSILANTI, MI 48197
Site 2 of 2 in cluster B

LUST S105552626
N/A

Relative:
Lower

LUST:
Facility ID: 50005211
Source: STATE OF MICHIGAN
Owner Name: OWNER ADDRESS UNKNOWN
Owner Address: Not Recorded
Owner City,St,Zip: Not Recorded, XX 99999
Owner Contact: Not reported
Owner Phone: Not reported
Country: USA
District: Jackson District Office
Site Name: Unkown
Latitude: 42.2460910000
Longitude: -83.6166510000
Date of Collection: 10-05-2004

Actual:
736 ft.

Map ID
Direction
Distance
Elevation

MAP FINDINGS

Site

Database(s)

EDR ID Number
EPA ID Number

UNKOWN (Continued)

S105552626

Method of Collection: Address Matching-House Number
Accuracy: 100
Accuracy Value Unit: FEET
Horizontal Data: NAD83
Point Line Area: POINT
Desc Category: Plant Entrance (Freight)

Leak Number: C-0391-02
Release Date: Jul 9 2002
Substance Released: Unknown
Release Status: Open
Release Closed Date: Not reported

**C17
SW
1/4-1/2
0.371 mi.
1959 ft.**

**WILBERNE FORBES
915 W MICHIGAN AVE
YPSILANTI, MI**

**BROWNFIELDS S107135662
N/A**

Site 1 of 2 in cluster C

**Relative:
Higher**

BROWNFIELD:
Facility ID: 00001973
Region: 1
Status: Closed LP
Properry Use: Not reported
Use at Time of Listing: Not reported
BEA: Not reported
Ernie Id Number: 81000513
Redevelop Status: Not reported

**Actual:
784 ft.**

**D18
East
1/4-1/2
0.385 mi.
2031 ft.**

**2 E MICHIGAN AVE
YPSILANTI CITY, MI 48197**

**BEA S105768111
N/A**

Site 1 of 5 in cluster D

**Relative:
Lower**

BEA:
Secondary Address: Not reported
BEA Number: 393
District: Jackson
Date Received: 2002-09-09 00:59:00
Submitter Name: City of Ypsilanti
Petition Determination: No Request
Petition Disclosure: 0
Category: No Hazardous Substance(s)
Determination 20107A: No Request
Reviewer: massonp
Division Assigned: Environmental Response Division

**Actual:
693 ft.**

Map ID
 Direction
 Distance
 Elevation

MAP FINDINGS

Site

Database(s)

EDR ID Number
 EPA ID Number

C19
SW
1/4-1/2
0.393 mi.
2075 ft.

918-924 WEST MICHIGAN AVENUE
918-924 WEST MICHIGAN AVENUE
CITY OF YPSILANTI, MI 48197

US BROWNFIELDS

1011860166
N/A

Site 2 of 2 in cluster C

Relative:
Higher

US BROWNFIELDS:

Actual:
783 ft.

Recipient name:	Washtenaw County
Grant type:	Assessment Grant
Property name:	918-924 West Michigan Avenue
Property #:	11-11-39-156-031
Parcel size:	1.4
Latitude:	42.21969
Longitude:	-83.660299
HCM label:	Not reported
Map scale:	Not reported
Point of reference:	Not reported
Datum:	World Geodetic System of 1984
ACRES property ID:	78701
Start date:	N/A
Completed date:	N/A
Acres cleaned up:	Not reported
Cleanup funding:	Not reported
Cleanup funding source:	Not reported
Assessment funding:	\$9,999.38
Assessment funding source:	EPA
Redevelopment funding:	Not reported
Redev. funding source:	Not reported
Redev. funding entity name:	Not reported
Redevelopment start date:	N/A
Assessment funding entity:	US EPA - Brownfields Assessment Cooperative Agreement
Cleanup funding entity:	Not reported
Grant type:	Petroleum Substance
Accomplishment type:	Phase II Environmental Assessment
Ownership entity:	Not reported
Current owner:	Growing Hope (non-profit)
Did owner change:	No
Cleanup required:	Yes
Video available:	No
Photo available:	Yes
Institutional controls required:	No
IC Category proprietary controls:	Not reported
IC cat. info. devices:	Not reported
IC cat. gov. controls:	Not reported
IC cat. enforcement permit tools:	Not reported
IC in place date:	N/A
IC in place:	Not reported
Enrolled in state/tribal program:	No
State/tribal program date:	N/A
State/tribal program ID:	Not reported
State/tribal NFA date:	N/A
Air contaminated:	Not reported
Air cleaned:	Not reported
Asbestos found:	Not reported
Asbestos cleaned:	Not reported
Controlled substance found:	Not reported
Controlled substance cleaned:	Not reported
Drinking water affected:	Not reported
Drinking water cleaned:	Not reported

Map ID
 Direction
 Distance
 Elevation

MAP FINDINGS

Site

Database(s)

EDR ID Number
 EPA ID Number

918-924 WEST MICHIGAN AVENUE (Continued)

1011860166

Groundwater affected: Not reported
 Groundwater cleaned: Not reported
 Lead contaminant found: Not reported
 Lead cleaned up: Not reported
 No media affected: Not reported
 Unknown media affected: Not reported
 Other cleaned up: Not reported
 Other metals found: Not reported
 Other metals cleaned: Not reported
 Other contaminants found: Not reported
 Other contams found description: Not reported
 PAHs found: Not reported
 PAHs cleaned up: Not reported
 PCBs found: Not reported
 PCBs cleaned up: Not reported
 Petro products found: Yes
 Petro products cleaned: Not reported
 Sediments found: Not reported
 Sediments cleaned: Not reported
 Soil affected: Yes
 Soil cleaned up: Not reported
 Surface water cleaned: Not reported
 Unknown found: Not reported
 VOCs found: Not reported
 VOCs cleaned: Not reported
 Cleanup other description: Not reported
 Num. of cleanup and re-dev. jobs: Not reported
 Past use greenspace acreage: Not reported
 Past use residential acreage: Not reported
 Past use commercial acreage: .78
 Past use industrial acreage: Not reported
 Future use greenspace acreage: Not reported
 Future use residential acreage: Not reported
 Future use commercial acreage: Not reported
 Future use industrial acreage: Not reported
 Greenspace acreage and type: Not reported
 Superfund Fed. landowner flag: Not reported

Property Description: Property currently is vacant with a house and a garage. Past use included dairy farm, grocery/gas station.

D20
East
1/4-1/2
0.405 mi.
2137 ft.

AL WALTERS HEATING & A.C.
4 WATER ST
YPSILANTI, MI
Site 2 of 5 in cluster D

BROWNFIELDS **S107136051**
N/A

Relative:
Lower

BROWNFIELD:
 Facility ID: 00034523
 Region: 1
 Status: Closed LP
 Property Use: Not reported
 Use at Time of Listing: Not reported
 BEA: Not reported
 Ernie Id Number: 81000512
 Redevelop Status: Not reported

Actual:
693 ft.

Map ID
 Direction
 Distance
 Elevation

MAP FINDINGS

Site

Database(s)

EDR ID Number
 EPA ID Number

WALTERS HEATING AND COOLING (Continued)

1012172854

Groundwater affected: Not reported
 Groundwater cleaned: Not reported
 Lead contaminant found: Not reported
 Lead cleaned up: Not reported
 No media affected: Not reported
 Unknown media affected: Not reported
 Other cleaned up: Not reported
 Other metals found: Not reported
 Other metals cleaned: Not reported
 Other contaminants found: Not reported
 Other contams found description: Not reported
 PAHs found: Not reported
 PAHs cleaned up: Not reported
 PCBs found: Not reported
 PCBs cleaned up: Not reported
 Petro products found: Not reported
 Petro products cleaned: Not reported
 Sediments found: Not reported
 Sediments cleaned: Not reported
 Soil affected: Not reported
 Soil cleaned up: Not reported
 Surface water cleaned: Not reported
 Unknown found: Not reported
 VOCs found: Not reported
 VOCs cleaned: Not reported
 Cleanup other description: Not reported
 Num. of cleanup and re-dev. jobs: Not reported
 Past use greenspace acreage: Not reported
 Past use residential acreage: Not reported
 Past use commercial acreage: Not reported
 Past use industrial acreage: Not reported
 Future use greenspace acreage: Not reported
 Future use residential acreage: Not reported
 Future use commercial acreage: Not reported
 Future use industrial acreage: Not reported
 Greenspace acreage and type: Not reported
 Superfund Fed. landowner flag: Not reported

Property Description: Auto repair and machine shop

D22
East
1/4-1/2
0.405 mi.
2137 ft.

WATER ST REDEVELOPMENT
2 - 4 WATER ST
YPSILANTI CITY, MI 48198
Site 4 of 5 in cluster D

BEA S106174437
N/A

Relative:
Lower

BEA:
 Secondary Address: Not reported
 BEA Number: 520
 District: Jackson
 Date Received: 2004-02-17 00:59:00
 Submitter Name: City of Ypsilanti
 Petition Determination: No Request
 Petition Disclosure: 0
 Category: No Hazardous Substance(s)
 Determination 20107A: No Request
 Reviewer: massonp
 Division Assigned: Environmental Response Division

Actual:
693 ft.

MAP FINDINGS

Map ID			EDR ID Number
Direction			EPA ID Number
Distance			
Elevation	Site	Database(s)	

D23			BEA S105768113
East	14 - 30 WATER ST		N/A
1/4-1/2	YPSILANTI CITY, MI 48197		
0.405 mi.			
2137 ft.	Site 5 of 5 in cluster D		

Relative:	BEA:		
Lower	Secondary Address:	Not reported	
	BEA Number:	414	
	District:	Jackson	
Actual:	Date Received:	2002-10-08 00:59:00	
692 ft.	Submitter Name:	City of Ypsilanti	
	Petition Determination:	No Request	
	Petition Disclosure:	0	
	Category:	No Hazardous Substance(s)	
	Determination 20107A:	No Request	
	Reviewer:	massonp	
	Division Assigned:	Environmental Response Division	

E24	DUKE	US BROWNFIELDS	1012172662
East	32 WATER STREET		N/A
1/4-1/2	YPSILANTI, MI 48198		
0.405 mi.			
2140 ft.	Site 1 of 7 in cluster E		

Relative:	US BROWNFIELDS:		
Lower	Recipient name:	Ypsilanti, City of	
	Grant type:	Assessment Pilot	
Actual:	Property name:	Duke	
692 ft.	Property #:	Not reported	
	Parcel size:	.5	
	Latitude:	42.24063	
	Longitude:	-83.611581	
	HCM label:	Address Matching-House Number	
	Map scale:	100000	
	Point of reference:	Entrance Point of a Facility or Station	
	Datum:	North American Datum of 1983	
	ACRES property ID:	12562	
	Start date:	N/A	
	Completed date:	N/A	
	Acres cleaned up:	Not reported	
	Cleanup funding:	Not reported	
	Cleanup funding source:	Not reported	
	Assessment funding:	Not reported	
	Assessment funding source:	Not reported	
	Redevelopment funding:	Not reported	
	Redev. funding source:	Not reported	
	Redev. funding entity name:	Not reported	
	Redevelopment start date:	N/A	
	Assessment funding entity:	Not reported	
	Cleanup funding entity:	Not reported	
	Grant type:	N/A	
	Accomplishment type:	Not reported	
	Ownership entity:	Not reported	
	Current owner:	Not reported	
	Did owner change:	Not reported	
	Cleanup required:	No	
	Video available:	Not reported	
	Photo available:	Not reported	
	Institutional controls required:	Not reported	

Map ID
Direction
Distance
Elevation

MAP FINDINGS

Site

Database(s)

EDR ID Number
EPA ID Number

DUKE (Continued)

1012172662

IC Category proprietary controls: Not reported
IC cat. info. devices: Not reported
IC cat. gov. controls: Not reported
IC cat. enforcement permit tools: Not reported
IC in place date: N/A
IC in place: Unknown
Enrolled in state/tribal program: No
State/tribal program date: N/A
State/tribal program ID: Not reported
State/tribal NFA date: N/A
Air contaminated: Not reported
Air cleaned: Not reported
Asbestos found: Not reported
Asbestos cleaned: Not reported
Controlled substance found: Not reported
Controlled substance cleaned: Not reported
Drinking water affected: Not reported
Drinking water cleaned: Not reported
Groundwater affected: Not reported
Groundwater cleaned: Not reported
Lead contaminant found: Not reported
Lead cleaned up: Not reported
No media affected: Not reported
Unknown media affected: Not reported
Other cleaned up: Not reported
Other metals found: Not reported
Other metals cleaned: Not reported
Other contaminants found: Not reported
Other contams found description: Not reported
PAHs found: Not reported
PAHs cleaned up: Not reported
PCBs found: Not reported
PCBs cleaned up: Not reported
Petro products found: Not reported
Petro products cleaned: Not reported
Sediments found: Not reported
Sediments cleaned: Not reported
Soil affected: Not reported
Soil cleaned up: Not reported
Surface water cleaned: Not reported
Unknown found: Not reported
VOCs found: Not reported
VOCs cleaned: Not reported
Cleanup other description: Not reported
Num. of cleanup and re-dev. jobs: Not reported
Past use greenspace acreage: Not reported
Past use residential acreage: Not reported
Past use commercial acreage: Not reported
Past use industrial acreage: Not reported
Future use greenspace acreage: Not reported
Future use residential acreage: Not reported
Future use commercial acreage: Not reported
Future use industrial acreage: Not reported
Greenspace acreage and type: Not reported
Superfund Fed. landowner flag: Not reported

Property Description: residential since 1916

Map ID
Direction
Distance
Elevation

MAP FINDINGS

Site

Database(s)

EDR ID Number
EPA ID Number

E25
East
1/4-1/2
0.406 mi.
2142 ft.

24-36-40 WATER ST
YPSILANTI CITY, MI
Site 2 of 7 in cluster E

BEA S105768112
N/A

Relative:
Lower

BEA:
Secondary Address: Not reported
BEA Number: 432
District: Jackson
Date Received: 2003-01-13 00:59:00
Submitter Name: City of Ypsilanti
Petition Determination: No Request
Petition Disclosure: 0
Category: No Hazardous Substance(s)
Determination 20107A: No Request
Reviewer: massonp
Division Assigned: Environmental Response Division

Actual:
692 ft.

26
SW
1/4-1/2
0.407 mi.
2149 ft.

RESIDENT
922 W MICHIGAN
YPSILANTI, MI 99999

LUST S108986882
N/A

Relative:
Higher

LUST:
Facility ID: 50005678
Source: Not reported
Owner Name: Nrt Owner
Owner Address: Unknown
Owner City,St,Zip: Unknown, MI 99999
Owner Contact: Not reported
Owner Phone: Not reported
Country: USA
District: Jackson District Office
Site Name: Resident
Latitude: Not reported
Longitude: Not reported
Date of Collection: Not reported
Method of Collection: Not reported
Accuracy: Not reported
Accuracy Value Unit: Not reported
Horizontal Data: Not reported
Point Line Area: Not reported
Desc Category: Not reported

Actual:
783 ft.

Leak Number: C-0032-08
Release Date: Feb 7 2008
Substance Released: Gasoline
Release Status: Open
Release Closed Date: Not reported

Map ID
 Direction
 Distance
 Elevation

MAP FINDINGS

Site

Database(s)

EDR ID Number
 EPA ID Number

E27
East
1/4-1/2
0.407 mi.
2148 ft.

GRIFFIN
27 WATER STREET
YPSILANTI, MI 48198
Site 3 of 7 in cluster E

US BROWNFIELDS **1012172707**
N/A

Relative:
Lower

US BROWNFIELDS:

Actual:
692 ft.

Recipient name:	Ypsilanti, City of
Grant type:	Assessment Pilot
Property name:	Griffin
Property #:	Not reported
Parcel size:	.3
Latitude:	42.240676
Longitude:	-83.61121
HCM label:	Address Matching-House Number
Map scale:	100000
Point of reference:	Entrance Point of a Facility or Station
Datum:	North American Datum of 1983
ACRES property ID:	12550
Start date:	N/A
Completed date:	N/A
Acres cleaned up:	Not reported
Cleanup funding:	Not reported
Cleanup funding source:	Not reported
Assessment funding:	Not reported
Assessment funding source:	Not reported
Redevelopment funding:	Not reported
Redev. funding source:	Not reported
Redev. funding entity name:	Not reported
Redevelopment start date:	N/A
Assessment funding entity:	Not reported
Cleanup funding entity:	Not reported
Grant type:	N/A
Accomplishment type:	Not reported
Ownership entity:	Not reported
Current owner:	Not reported
Did owner change:	Not reported
Cleanup required:	Yes
Video available:	Not reported
Photo available:	Not reported
Institutional controls required:	Not reported
IC Category proprietary controls:	Not reported
IC cat. info. devices:	Not reported
IC cat. gov. controls:	Not reported
IC cat. enforcement permit tools:	Not reported
IC in place date:	N/A
IC in place:	Unknown
Enrolled in state/tribal program:	No
State/tribal program date:	N/A
State/tribal program ID:	Not reported
State/tribal NFA date:	N/A
Air contaminated:	Not reported
Air cleaned:	Not reported
Asbestos found:	Not reported
Asbestos cleaned:	Not reported
Controlled substance found:	Not reported
Controlled substance cleaned:	Not reported
Drinking water affected:	Not reported
Drinking water cleaned:	Not reported

Map ID
Direction
Distance
Elevation

MAP FINDINGS

Site

Database(s)

EDR ID Number
EPA ID Number

GRIFFIN (Continued)

1012172707

Groundwater affected: Not reported
Groundwater cleaned: Not reported
Lead contaminant found: Not reported
Lead cleaned up: Not reported
No media affected: Not reported
Unknown media affected: Not reported
Other cleaned up: Not reported
Other metals found: Not reported
Other metals cleaned: Not reported
Other contaminants found: Not reported
Other contams found description: Not reported
PAHs found: Not reported
PAHs cleaned up: Not reported
PCBs found: Not reported
PCBs cleaned up: Not reported
Petro products found: Not reported
Petro products cleaned: Not reported
Sediments found: Not reported
Sediments cleaned: Not reported
Soil affected: Not reported
Soil cleaned up: Not reported
Surface water cleaned: Not reported
Unknown found: Not reported
VOCs found: Not reported
VOCs cleaned: Not reported
Cleanup other description: Not reported
Num. of cleanup and re-dev. jobs: Not reported
Past use greenspace acreage: Not reported
Past use residential acreage: Not reported
Past use commercial acreage: Not reported
Past use industrial acreage: Not reported
Future use greenspace acreage: Not reported
Future use residential acreage: Not reported
Future use commercial acreage: Not reported
Future use industrial acreage: Not reported
Greenspace acreage and type: Not reported
Superfund Fed. landowner flag: Not reported

E28
East
1/4-1/2
0.407 mi.
2148 ft.

27 WATER ST
YPSILANTI CITY, MI 48197

Site 4 of 7 in cluster E

BEA S106096543
N/A

Relative:
Lower

BEA:
Secondary Address: Not reported
BEA Number: 493
District: Jackson
Date Received: 2003-10-06 00:59:00
Submitter Name: City of Ypsilanti
Petition Determination: No Request
Petition Disclosure: 0
Category: No Hazardous Substance(s)
Determination 20107A: No Request
Reviewer: massonp
Division Assigned: Environmental Response Division

Actual:
692 ft.

Map ID
 Direction
 Distance
 Elevation

MAP FINDINGS

Site

Database(s)

EDR ID Number
 EPA ID Number

E29
East
1/4-1/2
0.407 mi.
2149 ft.

HAVRANEK #2
31 WATER STREET
YPSILANTI, MI
Site 5 of 7 in cluster E

US BROWNFIELDS **1012172711**
 N/A

Relative:
Lower

US BROWNFIELDS:

Actual:
692 ft.

Recipient name:	Ypsilanti, City of
Grant type:	Assessment Pilot
Property name:	Havranek #2
Property #:	Not reported
Parcel size:	Not reported
Latitude:	42.240639
Longitude:	-83.61121
HCM label:	Address Matching-House Number
Map scale:	100000
Point of reference:	Entrance Point of a Facility or Station
Datum:	North American Datum of 1983
ACRES property ID:	12567
Start date:	N/A
Completed date:	N/A
Acres cleaned up:	Not reported
Cleanup funding:	Not reported
Cleanup funding source:	Not reported
Assessment funding:	Not reported
Assessment funding source:	Not reported
Redevelopment funding:	Not reported
Redev. funding source:	Not reported
Redev. funding entity name:	Not reported
Redevelopment start date:	N/A
Assessment funding entity:	Not reported
Cleanup funding entity:	Not reported
Grant type:	N/A
Accomplishment type:	Not reported
Ownership entity:	Not reported
Current owner:	Not reported
Did owner change:	Not reported
Cleanup required:	No
Video available:	Not reported
Photo available:	Not reported
Institutional controls required:	Not reported
IC Category proprietary controls:	Not reported
IC cat. info. devices:	Not reported
IC cat. gov. controls:	Not reported
IC cat. enforcement permit tools:	Not reported
IC in place date:	N/A
IC in place:	Unknown
Enrolled in state/tribal program:	No
State/tribal program date:	N/A
State/tribal program ID:	Not reported
State/tribal NFA date:	N/A
Air contaminated:	Not reported
Air cleaned:	Not reported
Asbestos found:	Not reported
Asbestos cleaned:	Not reported
Controlled substance found:	Not reported
Controlled substance cleaned:	Not reported
Drinking water affected:	Not reported
Drinking water cleaned:	Not reported

Map ID
 Direction
 Distance
 Elevation

MAP FINDINGS

Site

Database(s)

EDR ID Number
 EPA ID Number

HAVRANEK #2 (Continued)

1012172711

Groundwater affected:	Not reported
Groundwater cleaned:	Not reported
Lead contaminant found:	Not reported
Lead cleaned up:	Not reported
No media affected:	Not reported
Unknown media affected:	Not reported
Other cleaned up:	Not reported
Other metals found:	Not reported
Other metals cleaned:	Not reported
Other contaminants found:	Not reported
Other contams found description:	Not reported
PAHs found:	Not reported
PAHs cleaned up:	Not reported
PCBs found:	Not reported
PCBs cleaned up:	Not reported
Petro products found:	Not reported
Petro products cleaned:	Not reported
Sediments found:	Not reported
Sediments cleaned:	Not reported
Soil affected:	Not reported
Soil cleaned up:	Not reported
Surface water cleaned:	Not reported
Unknown found:	Not reported
VOCs found:	Not reported
VOCs cleaned:	Not reported
Cleanup other description:	Not reported
Num. of cleanup and re-dev. jobs:	Not reported
Past use greenspace acreage:	Not reported
Past use residential acreage:	Not reported
Past use commercial acreage:	Not reported
Past use industrial acreage:	Not reported
Future use greenspace acreage:	Not reported
Future use residential acreage:	Not reported
Future use commercial acreage:	Not reported
Future use industrial acreage:	Not reported
Greenspace acreage and type:	Not reported
Superfund Fed. landowner flag:	Not reported

E30
East
1/4-1/2
0.407 mi.
2150 ft.

MASSEY
33 WATER STREET
YPSILANTI, MI 48198

US BROWNFIELDS **1012172740**
N/A

Site 6 of 7 in cluster E

Relative:
Lower

US BROWNFIELDS:

Recipient name:	Ypsilanti, City of
Grant type:	Assessment Pilot
Property name:	Massey
Property #:	Not reported
Parcel size:	.1
Latitude:	42.24062
Longitude:	-83.61121
HCM label:	Address Matching-House Number
Map scale:	100000
Point of reference:	Entrance Point of a Facility or Station
Datum:	North American Datum of 1983
ACRES property ID:	12563
Start date:	N/A

Actual:
692 ft.

Map ID
Direction
Distance
Elevation

MAP FINDINGS

Site

Database(s)

EDR ID Number
EPA ID Number

MASSEY (Continued)

1012172740

Completed date:	N/A
Acres cleaned up:	Not reported
Cleanup funding:	Not reported
Cleanup funding source:	Not reported
Assessment funding:	Not reported
Assessment funding source:	Not reported
Redevelopment funding:	Not reported
Redev. funding source:	Not reported
Redev. funding entity name:	Not reported
Redevelopment start date:	N/A
Assessment funding entity:	Not reported
Cleanup funding entity:	Not reported
Grant type:	N/A
Accomplishment type:	Not reported
Ownership entity:	Not reported
Current owner:	Not reported
Did owner change:	Not reported
Cleanup required:	No
Video available:	Not reported
Photo available:	Not reported
Institutional controls required:	Not reported
IC Category proprietary controls:	Not reported
IC cat. info. devices:	Not reported
IC cat. gov. controls:	Not reported
IC cat. enforcement permit tools:	Not reported
IC in place date:	N/A
IC in place:	Unknown
Enrolled in state/tribal program:	No
State/tribal program date:	N/A
State/tribal program ID:	Not reported
State/tribal NFA date:	N/A
Air contaminated:	Not reported
Air cleaned:	Not reported
Asbestos found:	Not reported
Asbestos cleaned:	Not reported
Controlled substance found:	Not reported
Controlled substance cleaned:	Not reported
Drinking water affected:	Not reported
Drinking water cleaned:	Not reported
Groundwater affected:	Not reported
Groundwater cleaned:	Not reported
Lead contaminant found:	Not reported
Lead cleaned up:	Not reported
No media affected:	Not reported
Unknown media affected:	Not reported
Other cleaned up:	Not reported
Other metals found:	Not reported
Other metals cleaned:	Not reported
Other contaminants found:	Not reported
Other contams found description:	Not reported
PAHs found:	Not reported
PAHs cleaned up:	Not reported
PCBs found:	Not reported
PCBs cleaned up:	Not reported
Petro products found:	Not reported
Petro products cleaned:	Not reported
Sediments found:	Not reported

Map ID
 Direction
 Distance
 Elevation

MAP FINDINGS

Site

Database(s)

EDR ID Number
 EPA ID Number

MASSEY (Continued)

1012172740

Sediments cleaned: Not reported
 Soil affected: Not reported
 Soil cleaned up: Not reported
 Surface water cleaned: Not reported
 Unknown found: Not reported
 VOCs found: Not reported
 VOCs cleaned: Not reported
 Cleanup other description: Not reported
 Num. of cleanup and re-dev. jobs: Not reported
 Past use greenspace acreage: Not reported
 Past use residential acreage: Not reported
 Past use commercial acreage: Not reported
 Past use industrial acreage: Not reported
 Future use greenspace acreage: Not reported
 Future use residential acreage: Not reported
 Future use commercial acreage: Not reported
 Future use industrial acreage: Not reported
 Greenspace acreage and type: Not reported
 Superfund Fed. landowner flag: Not reported

Property Description: residential

E31
East
1/4-1/2
0.410 mi.
2165 ft.

PASCHALL
2 EAST MICHIGAN AVENUE
YPSILANTI, MI 48198
Site 7 of 7 in cluster E

US BROWNFIELDS 1012172775
N/A

Relative:
Lower

US BROWNFIELDS:
 Recipient name: Ypsilanti, City of
 Grant type: Assessment Pilot
 Property name: Paschall
 Property #: Not reported
 Parcel size: .3
 Latitude: 42.240863
 Longitude: -83.611608
 HCM label: Address Matching-House Number
 Map scale: 100000
 Point of reference: Entrance Point of a Facility or Station
 Datum: North American Datum of 1983
 ACRES property ID: 12565
 Start date: N/A
 Completed date: N/A
 Acres cleaned up: Not reported
 Cleanup funding: Not reported
 Cleanup funding source: Not reported
 Assessment funding: Not reported
 Assessment funding source: Not reported
 Redevelopment funding: Not reported
 Redev. funding source: Not reported
 Redev. funding entity name: Not reported
 Redevelopment start date: N/A
 Assessment funding entity: Not reported
 Cleanup funding entity: Not reported
 Grant type: N/A
 Accomplishment type: Not reported
 Ownership entity: Not reported
 Current owner: Not reported
 Did owner change: Not reported

Actual:
693 ft.

Map ID
Direction
Distance
Elevation

MAP FINDINGS

Site

Database(s)

EDR ID Number
EPA ID Number

PASCHALL (Continued)

1012172775

Cleanup required:	Yes
Video available:	Not reported
Photo available:	Not reported
Institutional controls required:	Not reported
IC Category proprietary controls:	Not reported
IC cat. info. devices:	Not reported
IC cat. gov. controls:	Not reported
IC cat. enforcement permit tools:	Not reported
IC in place date:	N/A
IC in place:	Unknown
Enrolled in state/tribal program:	No
State/tribal program date:	N/A
State/tribal program ID:	Not reported
State/tribal NFA date:	N/A
Air contaminated:	Not reported
Air cleaned:	Not reported
Asbestos found:	Not reported
Asbestos cleaned:	Not reported
Controlled substance found:	Not reported
Controlled substance cleaned:	Not reported
Drinking water affected:	Not reported
Drinking water cleaned:	Not reported
Groundwater affected:	Not reported
Groundwater cleaned:	Not reported
Lead contaminant found:	Not reported
Lead cleaned up:	Not reported
No media affected:	Not reported
Unknown media affected:	Not reported
Other cleaned up:	Not reported
Other metals found:	Not reported
Other metals cleaned:	Not reported
Other contaminants found:	Not reported
Other contams found description:	Not reported
PAHs found:	Not reported
PAHs cleaned up:	Not reported
PCBs found:	Not reported
PCBs cleaned up:	Not reported
Petro products found:	Not reported
Petro products cleaned:	Not reported
Sediments found:	Not reported
Sediments cleaned:	Not reported
Soil affected:	Not reported
Soil cleaned up:	Not reported
Surface water cleaned:	Not reported
Unknown found:	Not reported
VOCs found:	Not reported
VOCs cleaned:	Not reported
Cleanup other description:	Not reported
Num. of cleanup and re-dev. jobs:	Not reported
Past use greenspace acreage:	Not reported
Past use residential acreage:	Not reported
Past use commercial acreage:	Not reported
Past use industrial acreage:	Not reported
Future use greenspace acreage:	Not reported
Future use residential acreage:	Not reported
Future use commercial acreage:	Not reported
Future use industrial acreage:	Not reported

Map ID
 Direction
 Distance
 Elevation

MAP FINDINGS

Site

Database(s)

EDR ID Number
 EPA ID Number

PASCHALL (Continued)

1012172775

Greenspace acreage and type: Not reported
 Superfund Fed. landowner flag: Not reported

Property Description: foundry, machine shop

F32
East
1/4-1/2
0.416 mi.
2194 ft.

JJ'S HAIR SALON AND CAR WASH
6-8 E. MICHIGAN AVE
YPSILANTI, MI
Site 1 of 5 in cluster F

US BROWNFIELDS 1012172721
 N/A

Relative:
Lower

US BROWNFIELDS:

Recipient name: Ypsilanti, City of
 Grant type: Assessment Pilot
 Property name: JJ's Hair Salon and Car Wash
 Property #: Not reported
 Parcel size: Not reported
 Latitude: 42.24092
 Longitude: -83.609606
 HCM label: Address Matching-House Number
 Map scale: 100000
 Point of reference: Entrance Point of a Facility or Station
 Datum: North American Datum of 1983
 ACRES property ID: 12568
 Start date: N/A
 Completed date: N/A
 Acres cleaned up: Not reported
 Cleanup funding: Not reported
 Cleanup funding source: Not reported
 Assessment funding: Not reported
 Assessment funding source: Not reported
 Redevelopment funding: Not reported
 Redev. funding source: Not reported
 Redev. funding entity name: Not reported
 Redevelopment start date: N/A
 Assessment funding entity: Not reported
 Cleanup funding entity: Not reported
 Grant type: N/A
 Accomplishment type: Not reported
 Ownership entity: Not reported
 Current owner: Not reported
 Did owner change: Not reported
 Cleanup required: Yes
 Video available: Not reported
 Photo available: Not reported
 Institutional controls required: Not reported
 IC Category proprietary controls: Not reported
 IC cat. info. devices: Not reported
 IC cat. gov. controls: Not reported
 IC cat. enforcement permit tools: Not reported
 IC in place date: N/A
 IC in place: Unknown
 Enrolled in state/tribal program: No
 State/tribal program date: N/A
 State/tribal program ID: Not reported
 State/tribal NFA date: N/A
 Air contaminated: Not reported
 Air cleaned: Not reported
 Asbestos found: Not reported

Actual:
694 ft.

Map ID
 Direction
 Distance
 Elevation

MAP FINDINGS

Site

Database(s)

EDR ID Number
 EPA ID Number

JJ'S HAIR SALON AND CAR WASH (Continued)

1012172721

Asbestos cleaned: Not reported
 Controled substance found: Not reported
 Controled substance cleaned: Not reported
 Drinking water affected: Not reported
 Drinking water cleaned: Not reported
 Groundwater affected: Not reported
 Groundwater cleaned: Not reported
 Lead contaminant found: Not reported
 Lead cleaned up: Not reported
 No media affected: Not reported
 Unknown media affected: Not reported
 Other cleaned up: Not reported
 Other metals found: Not reported
 Other metals cleaned: Not reported
 Other contaminants found: Not reported
 Other contams found description: Not reported
 PAHs found: Not reported
 PAHs cleaned up: Not reported
 PCBs found: Not reported
 PCBs cleaned up: Not reported
 Petro products found: Not reported
 Petro products cleaned: Not reported
 Sediments found: Not reported
 Sediments cleaned: Not reported
 Soil affected: Not reported
 Soil cleaned up: Not reported
 Surface water cleaned: Not reported
 Unknown found: Not reported
 VOCs found: Not reported
 VOCs cleaned: Not reported
 Cleanup other description: Not reported
 Num. of cleanup and re-dev. jobs: Not reported
 Past use greenspace acreage: Not reported
 Past use residential acreage: Not reported
 Past use commercial acreage: Not reported
 Past use industrial acreage: Not reported
 Future use greenspace acreage: Not reported
 Future use residential acreage: Not reported
 Future use commercial acreage: Not reported
 Future use industrial acreage: Not reported
 Greenspace acreage and type: Not reported
 Superfund Fed. landowner flag: Not reported

F33
East
1/4-1/2
0.416 mi.
2194 ft.

SUBURBAN MOTORS (AKA JNJ CAR WAS
6 E MICHIGAN AVE
YPSILANTI, MI 48198
Site 2 of 5 in cluster F

LUST U003868041
UST N/A

Relative:
Lower

LUST:

Facility ID: 00036127
 Source: STATE OF MICHIGAN
 Owner Name: Gallup Properties
 Owner Address: PO Box 1325
 Owner City,St,Zip: Ann Arbor, MI 48106-1325
 Owner Contact: Charles Gallup
 Owner Phone: (734) 769-7160
 Country: USA

Actual:
694 ft.

Map ID
Direction
Distance
Elevation

MAP FINDINGS

Site

Database(s)

EDR ID Number
EPA ID Number

SUBURBAN MOTORS (AKA JNJ CAR WAS (Continued))

U003868041

District: Jackson District Office
Site Name: Hand Car Wash
Latitude: 42.2408640000
Longitude: -83.6111130000
Date of Collection: 01-11-2001
Method of Collection: Address Matching-House Number
Accuracy: 100
Accuracy Value Unit: FEET
Horizontal Data: NAD83
Point Line Area: POINT
Desc Category: Plant Entrance (Freight)

Leak Number: C-1546-92
Release Date: Sep 10 1992
Substance Released: Kerosene
Release Status: Open
Release Closed Date: Not reported

UST:

Facility ID: 00036127
Facility Type: ACTIVE
Latitude: 42.2408640000
Longitude: -83.6111130000
Owner Name: Gallup Properties
Owner Address: PO Box 1325
Owner City,St,Zip: Ann Arbor, MI 48106-1325
Owner Country: USA
Owner Contact: Charles Gallup
Owner Phone: (734) 769-7160
Contact: LARRY HULL
Contact Phone: (734) 483-0322
Date of Collection: 01-11-2001
Accuracy: 100
Accuracy Value Unit: FEET
Horizontal Datum: NAD83
Source: STATE OF MICHIGAN
Point Line Area: POINT
Desc Category: Plant Entrance (Freight)
Method of Collection: Address Matching-House Number

Tank ID: 1
Tank Status: Currently In Use
Capacity: 5000
Install Date: Not reported
Product: Gasoline
Remove Date: Not reported
Tank Release Detection: Not reported
Pipe Release Detection: Not reported
Piping Material: Bare Steel
Piping Type: Gravity Fed?,Pressure
Constr Material: Asphalt Coated or Bare Steel
Impressed Device: No

Tank ID: 2
Tank Status: Removed from Ground
Capacity: 6000
Install Date: Not reported

Map ID
Direction
Distance
Elevation

MAP FINDINGS

Site

Database(s)

EDR ID Number
EPA ID Number

SUBURBAN MOTORS (AKA JNJ CAR WAS (Continued))

U003868041

Product: Gasoline
Remove Date: Dec 28 1992
Tank Release Detection: Not reported
Pipe Realease Detection: Not reported
Piping Material: Bare Steel
Piping Type: Gravity Fed?,Pressure
Constr Material: Asphalt Coated or Bare Steel
Impressed Device: No

Tank ID: 3
Tank Status: Removed from Ground
Capacity: 6000
Install Date: Not reported
Product: Gasoline
Remove Date: Dec 23 1992
Tank Release Detection: Not reported
Pipe Realease Detection: Not reported
Piping Material: Bare Steel
Piping Type: Gravity Fed?,Pressure
Constr Material: Asphalt Coated or Bare Steel
Impressed Device: No

Tank ID: 4
Tank Status: Removed from Ground
Capacity: 2000
Install Date: Not reported
Product: UNKNOWN
Remove Date: Dec 23 1992
Tank Release Detection: Not reported
Pipe Realease Detection: Not reported
Piping Material: Bare Steel
Piping Type: Gravity Fed?,Pressure
Constr Material: Asphalt Coated or Bare Steel
Impressed Device: No

Tank ID: 5
Tank Status: Removed from Ground
Capacity: 2000
Install Date: Not reported
Product: Kerosene
Remove Date: Dec 28 1992
Tank Release Detection: Not reported
Pipe Realease Detection: Not reported
Piping Material: Bare Steel
Piping Type: Gravity Fed?,Pressure
Constr Material: Asphalt Coated or Bare Steel
Impressed Device: No

Tank ID: 6
Tank Status: Removed from Ground
Capacity: 1000
Install Date: Not reported
Product: Diesel

Map ID
Direction
Distance
Elevation

MAP FINDINGS

Site

Database(s)

EDR ID Number
EPA ID Number

SUBURBAN MOTORS (AKA JNJ CAR WAS (Continued))

U003868041

Remove Date: Dec 22 1992
Tank Release Detection: Not reported
Pipe Realease Detection: Not reported
Piping Material: Bare Steel
Piping Type: Gravity Fed?,Pressure
Constr Material: Asphalt Coated or Bare Steel
Impressed Device: No

Tank ID: 7
Tank Status: Removed from Ground
Capacity: 2000
Install Date: Not reported
Product: Gasoline
Remove Date: Dec 23 1992
Tank Release Detection: Not reported
Pipe Realease Detection: Not reported
Piping Material: Bare Steel
Piping Type: Gravity Fed?,Pressure
Constr Material: Asphalt Coated or Bare Steel
Impressed Device: No

Tank ID: 8
Tank Status: Removed from Ground
Capacity: 2000
Install Date: Not reported
Product: Gasoline
Remove Date: Dec 23 1992
Tank Release Detection: Not reported
Pipe Realease Detection: Not reported
Piping Material: Bare Steel
Piping Type: Gravity Fed?,Pressure
Constr Material: Asphalt Coated or Bare Steel
Impressed Device: No

Tank ID: 9
Tank Status: Removed from Ground
Capacity: 1000
Install Date: Not reported
Product: Gasoline
Remove Date: Dec 23 1992
Tank Release Detection: Not reported
Pipe Realease Detection: Not reported
Piping Material: Bare Steel
Piping Type: Gravity Fed?,Pressure
Constr Material: Asphalt Coated or Bare Steel
Impressed Device: No

MAP FINDINGS

Map ID
 Direction
 Distance
 Elevation

Site

Database(s)

EDR ID Number
 EPA ID Number

F34 **14 E MICHIGAN AVE (MIDTOWN AUTO)**
East **14 EAST MICHIGAN AVENUE**
1/4-1/2 **YPSILANTI, MI 48198**
0.427 mi.
2256 ft. **Site 3 of 5 in cluster F**

SHWS **S109029761**
N/A

Relative: SHWS:
Lower Facility ID: 81000162
 Facility Status: **See Leaking Underground Storage Tank Site Database**
Actual: Source: Auto Repair Services & Garage
695 ft. SAM Score: 20
 SAM Score Date: 9/3/1990
 Township: 03S
 Range: 07E
 Section: 9
 Quarter: NE
 Quarter/Quarter: SW
 Pollutants: Oil; Paint waste; Solvents

F35 **RICHARD A FISCHER JR**
East **15 E MICHIGAN AVE**
1/4-1/2 **YPSILANTI, MI 48198**
0.430 mi.
2269 ft. **Site 4 of 5 in cluster F**

LUST **U003866316**
UST **N/A**

Relative: LUST:
Lower Facility ID: 00001928
 Source: STATE OF MICHIGAN
Actual: Owner Name: Richard A Fischer Jr
695 ft. Owner Address: 15 E Michigan Ave
 Owner City,St,Zip: Ypsilanti, MI 48198-5609
 Owner Contact: Not reported
 Owner Phone: (734) 483-0322
 Country: USA
 District: Jackson District Office
 Site Name: Suburban Pontiac
 Latitude: 42.2408610000
 Longitude: -83.6118430000
 Date of Collection: 01-11-2001
 Method of Collection: Address Matching-House Number
 Accuracy: 100
 Accuracy Value Unit: FEET
 Horizontal Data: NAD83
 Point Line Area: POINT
 Desc Category: Plant Entrance (Freight)

Leak Number: C-1240-89
 Release Date: Dec 29 1989
 Substance Released: Not reported
 Release Status: Closed
 Release Closed Date: Oct 16 1991

UST:
 Facility ID: 00001928
 Facility Type: CLOSED
 Latitude: 42.2408610000
 Longitude: -83.6118430000
 Owner Name: Richard A Fischer Jr
 Owner Address: 15 E Michigan Ave
 Owner City,St,Zip: Ypsilanti, MI 48198-5609

Map ID
Direction
Distance
Elevation

MAP FINDINGS

Site

Database(s)

EDR ID Number
EPA ID Number

RICHARD A FISCHER JR (Continued)

U003866316

Owner Country: USA
Owner Contact: Not reported
Owner Phone: (734) 483-0322
Contact: LARRY HULL
Contact Phone: (734) 483-0322
Date of Collection: 01-11-2001
Accuracy: 100
Accuracy Value Unit: FEET
Horizontal Datum: NAD83
Source: STATE OF MICHIGAN
Point Line Area: POINT
Desc Category: Plant Entrance (Freight)
Method of Collection: Address Matching-House Number

Tank ID: 1
Tank Status: Removed from Ground
Capacity: 1000
Install Date: Apr 9 1976
Product: Gasoline
Remove Date: Sep 30 1989
Tank Release Detection: Not reported
Pipe Release Detection: Not reported
Piping Material: Galvanized Steel
Piping Type: Not reported
Constr Material: Asphalt Coated or Bare Steel
Impressed Device: No

Tank ID: 2
Tank Status: Removed from Ground
Capacity: 550
Install Date: Apr 9 1974
Product: Used Oil
Remove Date: Dec 1 1988
Tank Release Detection: Not reported
Pipe Release Detection: Not reported
Piping Material: Galvanized Steel
Piping Type: Not reported
Constr Material: Asphalt Coated or Bare Steel
Impressed Device: No

Tank ID: 3
Tank Status: Removed from Ground
Capacity: 1000
Install Date: Not reported
Product: Used Oil
Remove Date: Dec 1 1988
Tank Release Detection: Not reported
Pipe Release Detection: Not reported
Piping Material: Galvanized Steel
Piping Type: Not reported
Constr Material: Asphalt Coated or Bare Steel
Impressed Device: No

Tank ID: 12

Map ID
Direction
Distance
Elevation

MAP FINDINGS

Site

Database(s)

EDR ID Number
EPA ID Number

RICHARD A FISCHER JR (Continued)

U003866316

Tank Status: Removed from Ground
Capacity: 250
Install Date: Not reported
Product: Used Oil
Remove Date: Sep 30 1989
Tank Release Detection: Not reported
Pipe Release Detection: Not reported
Piping Material: Bare Steel
Piping Type: Gravity Fed?
Constr Material: Asphalt Coated or Bare Steel
Impressed Device: No

**F36
East
1/4-1/2
0.435 mi.
2298 ft.**

**KENYON ENTERPRISES
10,14, 19 EAST MICHIGAN AVENUE
YPSILANTI, MI 48198**

**US BROWNFIELDS 1012172724
N/A**

Site 5 of 5 in cluster F

**Relative:
Lower**

US BROWNFIELDS:

Recipient name: Ypsilanti, City of
Grant type: Assessment Pilot
Property name: Kenyon Enterprises
Property #: Not reported
Parcel size: 1.4
Latitude: 42.24982
Longitude: -83.585117
HCM label: Not reported
Map scale: Not reported
Point of reference: Not reported
Datum: Not reported
ACRES property ID: 12564
Start date: N/A
Completed date: N/A
Acres cleaned up: Not reported
Cleanup funding: Not reported
Cleanup funding source: Not reported
Assessment funding: Not reported
Assessment funding source: Not reported
Redevelopment funding: Not reported
Redev. funding source: Not reported
Redev. funding entity name: Not reported
Redevelopment start date: N/A
Assessment funding entity: Not reported
Cleanup funding entity: Not reported
Grant type: N/A
Accomplishment type: Not reported
Ownership entity: Not reported
Current owner: Not reported
Did owner change: Not reported
Cleanup required: No
Video available: Not reported
Photo available: Not reported
Institutional controls required: Not reported
IC Category proprietary controls: Not reported
IC cat. info. devices: Not reported
IC cat. gov. controls: Not reported
IC cat. enforcement permit tools: Not reported
IC in place date: N/A

**Actual:
695 ft.**

Map ID
Direction
Distance
Elevation

MAP FINDINGS

Site

Database(s)

EDR ID Number
EPA ID Number

KENYON ENTERPRISES (Continued)

1012172724

IC in place: Unknown
Enrolled in state/tribal program: No
State/tribal program date: N/A
State/tribal program ID: Not reported
State/tribal NFA date: N/A
Air contaminated: Not reported
Air cleaned: Not reported
Asbestos found: Not reported
Asbestos cleaned: Not reported
Controlled substance found: Not reported
Controlled substance cleaned: Not reported
Drinking water affected: Not reported
Drinking water cleaned: Not reported
Groundwater affected: Not reported
Groundwater cleaned: Not reported
Lead contaminant found: Not reported
Lead cleaned up: Not reported
No media affected: Not reported
Unknown media affected: Not reported
Other cleaned up: Not reported
Other metals found: Not reported
Other metals cleaned: Not reported
Other contaminants found: Not reported
Other contams found description: Not reported
PAHs found: Not reported
PAHs cleaned up: Not reported
PCBs found: Not reported
PCBs cleaned up: Not reported
Petro products found: Not reported
Petro products cleaned: Not reported
Sediments found: Not reported
Sediments cleaned: Not reported
Soil affected: Not reported
Soil cleaned up: Not reported
Surface water cleaned: Not reported
Unknown found: Not reported
VOCs found: Not reported
VOCs cleaned: Not reported
Cleanup other description: Not reported
Num. of cleanup and re-dev. jobs: Not reported
Past use greenspace acreage: Not reported
Past use residential acreage: Not reported
Past use commercial acreage: Not reported
Past use industrial acreage: Not reported
Future use greenspace acreage: Not reported
Future use residential acreage: Not reported
Future use commercial acreage: Not reported
Future use industrial acreage: Not reported
Greenspace acreage and type: Not reported
Superfund Fed. landowner flag: Not reported

Property Description: auto, machine shop

Map ID
Direction
Distance
Elevation

MAP FINDINGS

Site

Database(s)

EDR ID Number
EPA ID Number

G37 **WATER ST REDEVELOPMENT**
East **32 - 38 E MICHIGAN**
1/4-1/2 **YPSILANTI CITY, MI 48198**
0.453 mi.
2391 ft. **Site 1 of 3 in cluster G**

BEA **S106425779**
 N/A

Relative: **BEA:**
Lower Secondary Address: Not reported
 BEA Number: 539
Actual: District: Jackson
696 ft. Date Received: 2004-05-10 00:59:00
 Submitter Name: City of Ypsilanti
 Petition Determination: No Request
 Petition Disclosure: 0
 Category: No Hazardous Substance(s)
 Determination 20107A: No Request
 Reviewer: massonp
 Division Assigned: Environmental Response Division

G38 **FORMER GAS STATION**
East **39 E MICHIGAN AVE**
1/4-1/2 **YPSILANTI, MI 99999**
0.463 mi.
2447 ft. **Site 2 of 3 in cluster G**

LUST **S108414321**
 N/A

Relative: **LUST:**
Lower Facility ID: 50005589
 Source: STATE OF MICHIGAN
Actual: Owner Name: Nrt Owner
697 ft. Owner Address: Unknown
 Owner City,St,Zip: Unknown, MI 99999
 Owner Contact: Not reported
 Owner Phone: Not reported
 Country: USA
 District: Jackson District Office
 Site Name: Former Gas Station
 Latitude: 42.2413890000
 Longitude: -83.6094440000
 Date of Collection: 27-02-2007
 Method of Collection: Interpolation-Map
 Accuracy: 40
 Accuracy Value Unit: FEET
 Horizontal Data: NAD83
 Point Line Area: POINT
 Desc Category: Not reported

 Leak Number: C-0011-07
 Release Date: Jan 30 2007
 Substance Released: Unknown
 Release Status: Open
 Release Closed Date: Not reported

MAP FINDINGS

Map ID
 Direction
 Distance
 Elevation

Site

Database(s)

EDR ID Number
 EPA ID Number

G39 **WATER STREET REDEVELOPMENT**
East **40 E MICHIGAN AVE**
1/4-1/2 **YPSILANTI CITY, MI 48198**
0.464 mi.
2452 ft. **Site 3 of 3 in cluster G**

BEA **S106174435**
N/A

Relative: **BEA:**
Lower Secondary Address: Not reported
 BEA Number: 528
Actual: District: Jackson
697 ft. Date Received: 2004-03-12 00:59:00
 Submitter Name: City of Ypsilanti
 Petition Determination: No Request
 Petition Disclosure: 0
 Category: No Hazardous Substance(s)
 Determination 20107A: No Request
 Reviewer: massonp
 Division Assigned: Environmental Response Division

40 **IVAN HARNER**
NE **15 E CROSS ST**
1/4-1/2 **YPSILANTI, MI 48197**
0.486 mi.
2567 ft.

LUST **S110300969**
N/A

Relative: **LUST:**
Lower Facility ID: 00042214
 Source: Not reported
Actual: Owner Name: Ivan Harner
707 ft. Owner Address: 1350 N Huron River Dr
 Owner City,St,Zip: Ypsilanti, MI 48197
 Owner Contact: Not reported
 Owner Phone: (734) 594-0015
 Country: USA
 District: Jackson District Office
 Site Name: Ivan Harner
 Latitude: Not reported
 Longitude: Not reported
 Date of Collection: Not reported
 Method of Collection: Not reported
 Accuracy: Not reported
 Accuracy Value Unit: Not reported
 Horizontal Data: Not reported
 Point Line Area: Not reported
 Desc Category: Not reported

Leak Number: C-0212-09
 Release Date: Oct 7 2009
 Substance Released: Gasoline,Gasoline
 Release Status: Open
 Release Closed Date: Not reported

MAP FINDINGS

Map ID
Direction
Distance
Elevation

Site

Database(s)

EDR ID Number
EPA ID Number

41
SSE
1/2-1
0.543 mi.
2865 ft.

TOTAL #2542 (FORMER)
445 S HURON ST
YPSILANTI, MI

SHWS S107136003
BROWNFIELDS N/A

Relative:
Lower

SHWS:

Facility ID: 81000330
Facility Status: See Leaking Underground Storage Tank Site Database
Source: Not reported
SAM Score: 48
SAM Score Date: 8/9/2006
Township: 03S
Range: 07E
Section: 9
Quarter: Not reported
Quarter/Quarter: Not reported
Pollutants: Not reported

Actual:
730 ft.

BROWNFIELD:

Facility ID: 00016419
Region: 1
Status: In Progress
Property Use: Not reported
Use at Time of Listing: Not reported
BEA: Not reported
Ernie Id Number: 81000330
Redevelop Status: Not reported

42
NNE
1/2-1
0.635 mi.
3354 ft.

YPSILANTI GAS CO
N. HURON STREET
YPSILANTI, MI 48197

Manufactured Gas Plants 1008408157
N/A

Relative:
Lower

Manufactured Gas Plants:

Alternate Name: CITY OF YPSILANTI GAS PLANT; CONSOLIDATED GAS CO. No additional information available

Actual:
718 ft.

43
SSE
1/2-1
0.651 mi.
3435 ft.

YPSILANTI COMMONS
510 SOUTH HURON
YPSILANTI, MI 48197

SHWS S108632622
N/A

Relative:
Lower

SHWS:

Facility ID: 81000290
Facility Status: Inactive - no actions taken to address contamination
Source: Not reported
SAM Score: 40
SAM Score Date: 6/22/2004
Township: 03S
Range: 07E
Section: 9
Quarter: SW
Quarter/Quarter: SE
Pollutants: Not reported

Actual:
731 ft.

MAP FINDINGS

Map ID
 Direction
 Distance
 Elevation

Site

Database(s)

EDR ID Number
 EPA ID Number

44 298 JARVIS ST/JWB INVESTMENTS SHWS S110126800
 NNE 298 JARVIS STREET N/A
 1/2-1 YPSILANTI, MI
 0.674 mi.
 3560 ft.

Relative: SHWS:
 Lower Facility ID: 81000550
 Facility Status: Evaluation conducted
 Actual: Source: Not reported
 720 ft. SAM Score: 27
 SAM Score Date: 5/26/2005
 Township: 03S
 Range: 07E
 Section: 4
 Quarter: Not reported
 Quarter/Quarter: Not reported
 Pollutants: Not reported

45 300-320 E. MICHIGAN SHWS S110126801
 East 300-320 E. MICHIGAN AVE N/A
 1/2-1 YPSILANTI, MI 48198
 0.677 mi.
 3574 ft.

Relative: SHWS:
 Lower Facility ID: 81000551
 Facility Status: Evaluation conducted
 Actual: Source: Not reported
 711 ft. SAM Score: 27
 SAM Score Date: 5/26/2005
 Township: 03S
 Range: 07E
 Section: 9
 Quarter: Not reported
 Quarter/Quarter: Not reported
 Pollutants: Not reported

46 800 LOWELL STREET SHWS S103595080
 North 800 LOWELL STREET N/A
 1/2-1 YPSILANTI, MI 48197
 0.700 mi.
 3695 ft.

Relative: SHWS:
 Lower Facility ID: 81000489
 Facility Status: Interim Response in progress
 Actual: Source: Indus Commercial Mach & Comp
 732 ft. SAM Score: 32
 SAM Score Date: 7/1/2004
 Township: 3S
 Range: 7E
 Section: 4
 Quarter: SW
 Quarter/Quarter: NW
 Pollutants: PCE; TCE

MAP FINDINGS

Map ID
Direction
Distance
Elevation

Site

Database(s)

EDR ID Number
EPA ID Number

47
East
1/2-1
0.787 mi.
4157 ft.

MARSH PLATING CORP
103 N GROVE
YPSILANTI, MI 48197

CERC-NFRAP 1000381226
RCRA-LQG 48198MRSH10
TRIS
FINDS
DEL SHWS
UST

Relative:
Lower

CERC-NFRAP:
Site ID: 0502287
Federal Facility: Not a Federal Facility
NPL Status: Not on the NPL
Non NPL Status: NFRAP-Site does not qualify for the NPL based on existing information

Actual:
727 ft.

Program Priority:
Description: Great Lakes

CERCLIS-NFRAP Assessment History:

Action: DISCOVERY
Date Started: Not reported
Date Completed: 03/31/1985
Priority Level: Not reported

Action: PRELIMINARY ASSESSMENT
Date Started: Not reported
Date Completed: 07/24/1985
Priority Level: Low priority for further assessment

Action: SITE INSPECTION
Date Started: Not reported
Date Completed: 09/30/1986
Priority Level: NFRAP-Site does not qualify for the NPL based on existing information

Action: ARCHIVE SITE
Date Started: Not reported
Date Completed: 09/24/1993
Priority Level: Not reported

RCRA-LQG:

Date form received by agency: 02/15/2010
Facility name: MARSH PLATING CORP
Facility address: 103 N GROVE ST
YPSILANTI, MI 48198
EPA ID: MID005371661
Contact: MITCH T MARSH
Contact address: Not reported
Not reported
Contact country: Not reported
Contact telephone: (734) 483-5767
Contact email: Not reported
EPA Region: 05
Land type: Private
Classification: Large Quantity Generator
Description: Handler: generates 1,000 kg or more of hazardous waste during any calendar month; or generates more than 1 kg of acutely hazardous waste during any calendar month; or generates more than 100 kg of any residue or contaminated soil, waste or other debris resulting from the cleanup of a spill, into or on any land or water, of acutely hazardous waste during any calendar month; or generates 1 kg or less of acutely

Map ID
Direction
Distance
Elevation

MAP FINDINGS

Site

Database(s)

EDR ID Number
EPA ID Number

MARSH PLATING CORP (Continued)

1000381226

hazardous waste during any calendar month, and accumulates more than 1 kg of acutely hazardous waste at any time; or generates 100 kg or less of any residue or contaminated soil, waste or other debris resulting from the cleanup of a spill, into or on any land or water, of acutely hazardous waste during any calendar month, and accumulates more than 100 kg of that material at any time

Owner/Operator Summary:

Owner/operator name: MATTHEW MARSH
Owner/operator address: Not reported
Not reported
Owner/operator country: Not reported
Owner/operator telephone: Not reported
Legal status: Private
Owner/Operator Type: Operator
Owner/Op start date: 05/01/1989
Owner/Op end date: Not reported

Owner/operator name: DAVID MARSH
Owner/operator address: Not reported
Not reported
Owner/operator country: Not reported
Owner/operator telephone: Not reported
Legal status: Private
Owner/Operator Type: Owner
Owner/Op start date: 07/11/1980
Owner/Op end date: Not reported

Handler Activities Summary:

U.S. importer of hazardous waste: No
Mixed waste (haz. and radioactive): No
Recycler of hazardous waste: No
Transporter of hazardous waste: No
Treater, storer or disposer of HW: No
Underground injection activity: No
On-site burner exemption: No
Furnace exemption: No
Used oil fuel burner: No
Used oil processor: No
User oil refiner: No
Used oil fuel marketer to burner: No
Used oil Specification marketer: No
Used oil transfer facility: No
Used oil transporter: No

Historical Generators:

Date form received by agency: 02/15/2010
Facility name: MARSH PLATING CORP
Classification: Large Quantity Generator

Date form received by agency: 03/26/2009
Facility name: MARSH PLATING CORP
Classification: Large Quantity Generator

Date form received by agency: 05/02/2008
Facility name: MARSH PLATING CORP

Map ID
Direction
Distance
Elevation

MAP FINDINGS

Site

Database(s)

EDR ID Number
EPA ID Number

MARSH PLATING CORP (Continued)

1000381226

Classification: Large Quantity Generator

Date form received by agency: 03/01/2008

Facility name: MARSH PLATING CORP

Classification: Large Quantity Generator

Date form received by agency: 03/29/2006

Facility name: MARSH PLATING CORP

Classification: Large Quantity Generator

Date form received by agency: 03/01/2006

Facility name: MARSH PLATING CORP

Classification: Large Quantity Generator

Date form received by agency: 02/18/2005

Facility name: MARSH PLATING CORP

Classification: Large Quantity Generator

Date form received by agency: 03/01/2004

Facility name: MARSH PLATING CORP

Classification: Large Quantity Generator

Date form received by agency: 02/16/2004

Facility name: MARSH PLATING CORP

Classification: Large Quantity Generator

Date form received by agency: 04/16/2003

Facility name: MARSH PLATING CORP

Classification: Large Quantity Generator

Date form received by agency: 03/01/2002

Facility name: MARSH PLATING CORP

Classification: Large Quantity Generator

Date form received by agency: 02/26/2002

Facility name: MARSH PLATING CORP

Classification: Large Quantity Generator

Date form received by agency: 03/03/2000

Facility name: MARSH PLATING CORP

Classification: Large Quantity Generator

Date form received by agency: 03/01/2000

Facility name: MARSH PLATING CORP

Classification: Large Quantity Generator

Date form received by agency: 03/30/1998

Facility name: MARSH PLATING CORP

Site name: MARSH PLATING CORPORATION

Classification: Large Quantity Generator

Date form received by agency: 10/20/1997

Facility name: MARSH PLATING CORP

Classification: Large Quantity Generator

Date form received by agency: 02/27/1996

Facility name: MARSH PLATING CORP

Map ID
Direction
Distance
Elevation

MAP FINDINGS

Site

Database(s)

EDR ID Number
EPA ID Number

MARSH PLATING CORP (Continued)

1000381226

Site name: MARSH PLATING CORPORATION
Classification: Large Quantity Generator

Date form received by agency: 02/23/1994
Facility name: MARSH PLATING CORP
Site name: MARSH PLATING CORPORATION
Classification: Large Quantity Generator

Date form received by agency: 01/17/1992
Facility name: MARSH PLATING CORP
Classification: Large Quantity Generator

Date form received by agency: 02/26/1990
Facility name: MARSH PLATING CORP
Classification: Large Quantity Generator

Date form received by agency: 07/11/1980
Facility name: MARSH PLATING CORP
Classification: Large Quantity Generator

Hazardous Waste Summary:

Waste code: D002
Waste name: A WASTE WHICH HAS A PH OF LESS THAN 2 OR GREATER THAN 12.5 IS CONSIDERED TO BE A CORROSIVE HAZARDOUS WASTE. SODIUM HYDROXIDE, A CAUSTIC SOLUTION WITH A HIGH PH, IS OFTEN USED BY INDUSTRIES TO CLEAN OR DEGREASE PARTS. HYDROCHLORIC ACID, A SOLUTION WITH A LOW PH, IS USED BY MANY INDUSTRIES TO CLEAN METAL PARTS PRIOR TO PAINTING. WHEN THESE CAUSTIC OR ACID SOLUTIONS BECOME CONTAMINATED AND MUST BE DISPOSED, THE WASTE WOULD BE A CORROSIVE HAZARDOUS WASTE.

Waste code: F006
Waste name: WASTEWATER TREATMENT SLUDGES FROM ELECTROPLATING OPERATIONS EXCEPT FROM THE FOLLOWING PROCESSES: (1) SULFURIC ACID ANODIZING OF ALUMINUM; (2) TIN PLATING ON CARBON STEEL; (3) ZINC PLATING (SEGREGATED BASIS) ON CARBON STEEL; (4) ALUMINUM OR ZINC-ALUMINUM PLATING ON CARBON STEEL; (5) CLEANING/STRIPPING ASSOCIATED WITH TIN, ZINC AND ALUMINUM PLATING ON CARBON STEEL; AND (6) CHEMICAL ETCHING AND MILLING OF ALUMINUM.

Waste code: D001
Waste name: IGNITABLE HAZARDOUS WASTES ARE THOSE WASTES WHICH HAVE A FLASHPOINT OF LESS THAN 140 DEGREES FAHRENHEIT AS DETERMINED BY A PENSKEY-MARTENS CLOSED CUP FLASH POINT TESTER. ANOTHER METHOD OF DETERMINING THE FLASH POINT OF A WASTE IS TO REVIEW THE MATERIAL SAFETY DATA SHEET, WHICH CAN BE OBTAINED FROM THE MANUFACTURER OR DISTRIBUTOR OF THE MATERIAL. LACQUER THINNER IS AN EXAMPLE OF A COMMONLY USED SOLVENT WHICH WOULD BE CONSIDERED AS IGNITABLE HAZARDOUS WASTE.

Biennial Reports:

Last Biennial Reporting Year: 2011

Annual Waste Handled:

Waste code: D002
Waste name: A WASTE WHICH HAS A PH OF LESS THAN 2 OR GREATER THAN 12.5 IS CONSIDERED TO BE A CORROSIVE HAZARDOUS WASTE. SODIUM HYDROXIDE, A CAUSTIC SOLUTION WITH A HIGH PH, IS OFTEN USED BY INDUSTRIES TO CLEAN

Map ID
Direction
Distance
Elevation

MAP FINDINGS

Site

Database(s)

EDR ID Number
EPA ID Number

MARSH PLATING CORP (Continued)

1000381226

OR DEGREASE PARTS. HYDROCHLORIC ACID, A SOLUTION WITH A LOW PH, IS USED BY MANY INDUSTRIES TO CLEAN METAL PARTS PRIOR TO PAINTING. WHEN THESE CAUSTIC OR ACID SOLUTIONS BECOME CONTAMINATED AND MUST BE DISPOSED, THE WASTE WOULD BE A CORROSIVE HAZARDOUS WASTE.

Amount (Lbs): 36106.2

Waste code: F006
Waste name: WASTEWATER TREATMENT SLUDGES FROM ELECTROPLATING OPERATIONS EXCEPT FROM THE FOLLOWING PROCESSES: (1) SULFURIC ACID ANODIZING OF ALUMINUM; (2) TIN PLATING ON CARBON STEEL; (3) ZINC PLATING (SEGREGATED BASIS) ON CARBON STEEL; (4) ALUMINUM OR ZINC-ALUMINUM PLATING ON CARBON STEEL; (5) CLEANING/STRIPPING ASSOCIATED WITH TIN, ZINC AND ALUMINUM PLATING ON CARBON STEEL; AND (6) CHEMICAL ETCHING AND MILLING OF ALUMINUM.

Amount (Lbs): 175554

Facility Has Received Notices of Violations:

Regulation violated: Not reported
Area of violation: TSD IS-General Facility Standards
Date violation determined: 06/05/2008
Date achieved compliance: 12/04/2008
Violation lead agency: EPA
Enforcement action: WRITTEN INFORMAL
Enforcement action date: 09/10/2008
Enf. disposition status: Not reported
Enf. disp. status date: Not reported
Enforcement lead agency: EPA
Proposed penalty amount: Not reported
Final penalty amount: Not reported
Paid penalty amount: Not reported

Regulation violated: Not reported
Area of violation: Universal Waste - General
Date violation determined: 06/05/2008
Date achieved compliance: 12/04/2008
Violation lead agency: EPA
Enforcement action: WRITTEN INFORMAL
Enforcement action date: 09/10/2008
Enf. disposition status: Not reported
Enf. disp. status date: Not reported
Enforcement lead agency: EPA
Proposed penalty amount: Not reported
Final penalty amount: Not reported
Paid penalty amount: Not reported

Regulation violated: Not reported
Area of violation: Generators - Pre-transport
Date violation determined: 06/05/2008
Date achieved compliance: 12/04/2008
Violation lead agency: EPA
Enforcement action: WRITTEN INFORMAL
Enforcement action date: 09/10/2008
Enf. disposition status: Not reported
Enf. disp. status date: Not reported
Enforcement lead agency: EPA
Proposed penalty amount: Not reported

Map ID
Direction
Distance
Elevation

MAP FINDINGS

Site

Database(s)

EDR ID Number
EPA ID Number

MARSH PLATING CORP (Continued)

1000381226

Final penalty amount: Not reported
Paid penalty amount: Not reported

Regulation violated: Not reported
Area of violation: Generators - General
Date violation determined: 04/02/2001
Date achieved compliance: 07/05/2001
Violation lead agency: State
Enforcement action: WRITTEN INFORMAL
Enforcement action date: 05/01/2001
Enf. disposition status: Not reported
Enf. disp. status date: Not reported
Enforcement lead agency: State
Proposed penalty amount: Not reported
Final penalty amount: Not reported
Paid penalty amount: Not reported

Regulation violated: Not reported
Area of violation: Generators - Pre-transport
Date violation determined: 04/02/2001
Date achieved compliance: 07/05/2001
Violation lead agency: State
Enforcement action: WRITTEN INFORMAL
Enforcement action date: 05/01/2001
Enf. disposition status: Not reported
Enf. disp. status date: Not reported
Enforcement lead agency: State
Proposed penalty amount: Not reported
Final penalty amount: Not reported
Paid penalty amount: Not reported

Regulation violated: Not reported
Area of violation: Generators - Pre-transport
Date violation determined: 09/12/1997
Date achieved compliance: 08/19/1998
Violation lead agency: State
Enforcement action: WRITTEN INFORMAL
Enforcement action date: 09/12/1997
Enf. disposition status: Not reported
Enf. disp. status date: Not reported
Enforcement lead agency: State
Proposed penalty amount: Not reported
Final penalty amount: Not reported
Paid penalty amount: Not reported

Regulation violated: Not reported
Area of violation: Generators - General
Date violation determined: 05/14/1986
Date achieved compliance: 07/10/1986
Violation lead agency: State
Enforcement action: WRITTEN INFORMAL
Enforcement action date: 05/19/1986
Enf. disposition status: Not reported
Enf. disp. status date: Not reported
Enforcement lead agency: State
Proposed penalty amount: Not reported
Final penalty amount: Not reported

Map ID
Direction
Distance
Elevation

MAP FINDINGS

Site

Database(s)

EDR ID Number
EPA ID Number

MARSH PLATING CORP (Continued)

1000381226

Paid penalty amount: Not reported

Evaluation Action Summary:

Evaluation date: 06/05/2008
Evaluation: COMPLIANCE EVALUATION INSPECTION ON-SITE
Area of violation: Universal Waste - General
Date achieved compliance: 12/04/2008
Evaluation lead agency: EPA

Evaluation date: 06/05/2008
Evaluation: COMPLIANCE EVALUATION INSPECTION ON-SITE
Area of violation: TSD IS-General Facility Standards
Date achieved compliance: 12/04/2008
Evaluation lead agency: EPA

Evaluation date: 06/05/2008
Evaluation: COMPLIANCE EVALUATION INSPECTION ON-SITE
Area of violation: Generators - Pre-transport
Date achieved compliance: 12/04/2008
Evaluation lead agency: EPA

Evaluation date: 03/29/2001
Evaluation: COMPLIANCE EVALUATION INSPECTION ON-SITE
Area of violation: Generators - General
Date achieved compliance: 07/05/2001
Evaluation lead agency: State

Evaluation date: 03/29/2001
Evaluation: COMPLIANCE EVALUATION INSPECTION ON-SITE
Area of violation: Generators - Pre-transport
Date achieved compliance: 07/05/2001
Evaluation lead agency: State

Evaluation date: 08/19/1998
Evaluation: FOLLOW-UP INSPECTION
Area of violation: Generators - Pre-transport
Date achieved compliance: 08/19/1998
Evaluation lead agency: State

Evaluation date: 09/09/1997
Evaluation: COMPLIANCE EVALUATION INSPECTION ON-SITE
Area of violation: Generators - Pre-transport
Date achieved compliance: 08/19/1998
Evaluation lead agency: State

Evaluation date: 09/25/1986
Evaluation: COMPLIANCE SCHEDULE EVALUATION
Area of violation: Not reported
Date achieved compliance: Not reported
Evaluation lead agency: State

Evaluation date: 05/14/1986
Evaluation: COMPLIANCE EVALUATION INSPECTION ON-SITE
Area of violation: Generators - General
Date achieved compliance: 07/10/1986
Evaluation lead agency: State

Map ID
Direction
Distance
Elevation

MAP FINDINGS

Site

Database(s)

EDR ID Number
EPA ID Number

MARSH PLATING CORP (Continued)

1000381226

FINDS:

Registry ID: 110000406472

Environmental Interest/Information System

AFS (Aerometric Information Retrieval System (AIRS) Facility Subsystem) replaces the former Compliance Data System (CDS), the National Emission Data System (NEDS), and the Storage and Retrieval of Aerometric Data (SAROAD). AIRS is the national repository for information concerning airborne pollution in the United States. AFS is used to track emissions and compliance data from industrial plants. AFS data are utilized by states to prepare State Implementation Plans to comply with regulatory programs and by EPA as an input for the estimation of total national emissions. AFS is undergoing a major redesign to support facility operating permits required under Title V of the Clean Air Act.

The NEI (National Emissions Inventory) database contains information on stationary and mobile sources that emit criteria air pollutants and their precursors, as well as hazardous air pollutants (HAPs).

US EPA TRIS (Toxics Release Inventory System) contains information from facilities on the amounts of over 300 listed toxic chemicals that these facilities release directly to air, water, land, or that are transported off-site.

RCRAInfo is a national information system that supports the Resource Conservation and Recovery Act (RCRA) program through the tracking of events and activities related to facilities that generate, transport, and treat, store, or dispose of hazardous waste. RCRAInfo allows RCRA program staff to track the notification, permit, compliance, and corrective action activities required under RCRA.

DELETED HWS:

Facility ID: 81000023
Status: Delisted - no longer meets criteria specified in rules

UST:

Facility ID: 00005858
Facility Type: CLOSED
Latitude: 42.2420430000
Longitude: -83.6041170000
Owner Name: Marsh Plating Corp
Owner Address: 103 N Grove St
Owner City,St,Zip: Ypsilanti, MI 48198-2906
Owner Country: USA
Owner Contact: Not reported
Owner Phone: (248) 483-5767
Contact: MR DAN MAKI
Contact Phone: (248) 483-5767
Date of Collection: 01-11-2001
Accuracy: 100
Accuracy Value Unit: FEET
Horizontal Datum: NAD83
Source: STATE OF MICHIGAN

Map ID
Direction
Distance
Elevation

MAP FINDINGS

Site

Database(s)

EDR ID Number
EPA ID Number

MARSH PLATING CORP (Continued)

1000381226

Point Line Area: POINT
Desc Category: Plant Entrance (Freight)
Method of Collection: Address Matching-House Number

Tank ID: 1
Tank Status: Removed from Ground
Capacity: 12000
Install Date: May 4 1983
Product: Diesel
Remove Date: Jun 17 1996
Tank Release Detection: Not reported
Pipe Realease Detection: Not reported
Piping Material: Unknown
Piping Type: Not reported
Constr Material: Asphalt Coated or Bare Steel,Cathodically Protected Steel
Impressed Device: No

Tank ID: 2
Tank Status: Removed from Ground
Capacity: 2000
Install Date: May 4 1965
Product: Gasoline
Remove Date: Oct 1 1989
Tank Release Detection: Not reported
Pipe Realease Detection: Not reported
Piping Material: Unknown
Piping Type: Not reported
Constr Material: Asphalt Coated or Bare Steel
Impressed Device: No

Tank ID: 3
Tank Status: Removed from Ground
Capacity: 2500
Install Date: May 4 1978
Product: Used Oil
Remove Date: Oct 1 1989
Tank Release Detection: Not reported
Pipe Realease Detection: Not reported
Piping Material: Unknown
Piping Type: Not reported
Constr Material: Asphalt Coated or Bare Steel
Impressed Device: No

48
East
1/2-1
0.799 mi.
4217 ft.

206 N GROVE
206 N GROVE
YPSILANTI, MI

SHWS S105144776
BEA N/A

Relative:
Lower

SHWS:
Facility ID: 81000483
Facility Status: Interim Response conducted - No further activities anticipated
Source: Not reported
SAM Score: 26
SAM Score Date: 7/1/2004
Township: 3S

Actual:
735 ft.

Map ID
Direction
Distance
Elevation

MAP FINDINGS

Site

Database(s)

EDR ID Number
EPA ID Number

206 N GROVE (Continued)

S105144776

Range: 7E
Section: 9
Quarter: Not reported
Quarter/Quarter: Not reported
Pollutants: Benzene; Ethylbenzene; Toluene; Xylenes

BEA:

Secondary Address: Not reported
BEA Number: 548
District: Jackson
Date Received: 2004-05-28 00:59:00
Submitter Name: 206 Grove LLC
Petition Determination: No Request
Petition Disclosure: 0
Category: No Hazardous Substance(s)
Determination 20107A: No Request
Reviewer: massonp
Division Assigned: Environmental Response Division

49
ESE
1/2-1
0.907 mi.
4792 ft.

FACTORY ST PUMP STA YPSILANTI
128 FACTORY ST
YPSILANTI, MI 48197

SHWS S103095422
N/A

Relative:
Lower

SHWS:

Facility ID: 81000013
Facility Status: Interim Response in progress
Source: Unknown
SAM Score: 34
SAM Score Date: 6/7/2004
Township: 03S
Range: 07E
Section: 9
Quarter: SE
Quarter/Quarter: SE
Pollutants: Not reported

Actual:
706 ft.

50
NNW
1/2-1
0.957 mi.
5054 ft.

PENINSULAR PARK RESIDENTIAL PROJECT
1000 HURON RIVER DRIVE
YPSILANTI, MI 48197

SHWS S108632631
N/A

Relative:
Lower

SHWS:

Facility ID: 81000537
Facility Status: Interim Response conducted - No further activities anticipated
Source: Not reported
SAM Score: 25
SAM Score Date: 6/10/2008
Township: 03S
Range: 07E
Section: 5
Quarter: Not reported
Quarter/Quarter: Not reported
Pollutants: Not reported

Actual:
729 ft.

Count: 21 records.

ORPHAN SUMMARY

City	EDR ID	Site Name	Site Address	Zip	Database(s)
ADRIAN	A100349322	AMERIGAS	1260 W US 223 HWY	48197	AST
WASHTENAW COUNTY	2007314986	FORREST AND CROSS STREET	FORREST AND CROSS STREET		ERNS
YPSILANTI	S103086302	I-94 AND HURON STREET DUMP	1 94 AND WHITAKER ST	48197	SHWS
YPSILANTI	1002946413	FORD LAKE	BETWEEN GRV & HURON RIVER DR	48197	SHWS
YPSILANTI	1001228840	MI DEPT/TRANSPORTATION	US-12 BUS RTE OVER CONRAIL	48197	RCRA-NonGen, FINDS
YPSILANTI	S103595053	OLD YPSILANTI TWP SLUDGE DISP	CLARK RD	48197	SHWS
YPSILANTI	S108632619	GM HYDRAMATIC	ECORSE AND WIARD RD	48197	SHWS
YPSILANTI	1003871391	YPSILANTI TOWNSHIP LANDFILL	1S HURON STREET	48197	CERC-NFRAP
YPSILANTI	S110093591	LOWELL STREET PAVING AND WATER MAI	LOWELL ST	48197	NPDES
YPSILANTI	S106521770	WATER STREET REDEVELOPMENT	17 S RIVER ST & E MICHIGAN AV	48197	BEA
YPSILANTI	S108632624	YPSILANTI COMMONS SR	SPRING		SHWS
YPSILANTI	S103086300	WILLOW RUN CREEK AREA	TYLER RD & I 96 AREA	48197	SHWS
YPSILANTI	S103086310	WILLOW RUN SLUDGE LAGOON	TYLER RD & I 96 AREA	48197	SHWS
YPSILANTI	1012234345	PLASBER INC. VACANT RIVER STREET	VACANT RIVER STREET	48198	FINDS
YPSILANTI	1012172782	PLASBER INC. VACANT RIVER STREET	VACANT RIVER STREET	48198	US BROWNFIELDS
YPSILANTI	S105542083	AMOCO SS#5368	1465 WASHTENAW RD	48197	BEA
YPSILANTI	1007100209	COUNTY OF WASHTENAW	5250 WASHTENAW	48197	RCRA-NonGen
YPSILANTI	S108632626	YPSILANTI WATER STREET WATERFRONT	WATER ST		SHWS
YPSILANTI	S103411770		WILLOW RUN	48198	SHWS, SPILLS
YPSILANTI TOWNSHIP	1012172585	2801 HOLMES ROAD	2801 HOLMES ROAD (DRIVEWAY OFF	48198	US BROWNFIELDS
YPSILANTI TOWNSHIP	1001202428	MI DEPT/TRANSPORTATION	US-12 UNDER FORD BLVD, S05-810	48197	RCRA-NonGen, FINDS

GOVERNMENT RECORDS SEARCHED / DATA CURRENCY TRACKING

To maintain currency of the following federal and state databases, EDR contacts the appropriate governmental agency on a monthly or quarterly basis, as required.

Number of Days to Update: Provides confirmation that EDR is reporting records that have been updated within 90 days from the date the government agency made the information available to the public.

STANDARD ENVIRONMENTAL RECORDS

Federal NPL site list

NPL: National Priority List

National Priorities List (Superfund). The NPL is a subset of CERCLIS and identifies over 1,200 sites for priority cleanup under the Superfund Program. NPL sites may encompass relatively large areas. As such, EDR provides polygon coverage for over 1,000 NPL site boundaries produced by EPA's Environmental Photographic Interpretation Center (EPIC) and regional EPA offices.

Date of Government Version: 12/31/2010	Source: EPA
Date Data Arrived at EDR: 01/13/2011	Telephone: N/A
Date Made Active in Reports: 01/28/2011	Last EDR Contact: 04/13/2011
Number of Days to Update: 15	Next Scheduled EDR Contact: 07/25/2011
	Data Release Frequency: Quarterly

NPL Site Boundaries

Sources:

EPA's Environmental Photographic Interpretation Center (EPIC)
Telephone: 202-564-7333

EPA Region 1
Telephone 617-918-1143

EPA Region 6
Telephone: 214-655-6659

EPA Region 3
Telephone 215-814-5418

EPA Region 7
Telephone: 913-551-7247

EPA Region 4
Telephone 404-562-8033

EPA Region 8
Telephone: 303-312-6774

EPA Region 5
Telephone 312-886-6686

EPA Region 9
Telephone: 415-947-4246

EPA Region 10
Telephone 206-553-8665

Proposed NPL: Proposed National Priority List Sites

A site that has been proposed for listing on the National Priorities List through the issuance of a proposed rule in the Federal Register. EPA then accepts public comments on the site, responds to the comments, and places on the NPL those sites that continue to meet the requirements for listing.

Date of Government Version: 12/31/2010	Source: EPA
Date Data Arrived at EDR: 01/13/2011	Telephone: N/A
Date Made Active in Reports: 01/28/2011	Last EDR Contact: 04/13/2011
Number of Days to Update: 15	Next Scheduled EDR Contact: 07/25/2011
	Data Release Frequency: Quarterly

NPL LIENS: Federal Superfund Liens

Federal Superfund Liens. Under the authority granted the USEPA by CERCLA of 1980, the USEPA has the authority to file liens against real property in order to recover remedial action expenditures or when the property owner received notification of potential liability. USEPA compiles a listing of filed notices of Superfund Liens.

Date of Government Version: 10/15/1991	Source: EPA
Date Data Arrived at EDR: 02/02/1994	Telephone: 202-564-4267
Date Made Active in Reports: 03/30/1994	Last EDR Contact: 02/14/2011
Number of Days to Update: 56	Next Scheduled EDR Contact: 05/30/2011
	Data Release Frequency: No Update Planned

GOVERNMENT RECORDS SEARCHED / DATA CURRENCY TRACKING

Federal Delisted NPL site list

DELISTED NPL: National Priority List Deletions

The National Oil and Hazardous Substances Pollution Contingency Plan (NCP) establishes the criteria that the EPA uses to delete sites from the NPL. In accordance with 40 CFR 300.425.(e), sites may be deleted from the NPL where no further response is appropriate.

Date of Government Version: 12/31/2010	Source: EPA
Date Data Arrived at EDR: 01/13/2011	Telephone: N/A
Date Made Active in Reports: 01/28/2011	Last EDR Contact: 04/13/2011
Number of Days to Update: 15	Next Scheduled EDR Contact: 07/25/2011
	Data Release Frequency: Quarterly

Federal CERCLIS list

CERCLIS: Comprehensive Environmental Response, Compensation, and Liability Information System

CERCLIS contains data on potentially hazardous waste sites that have been reported to the USEPA by states, municipalities, private companies and private persons, pursuant to Section 103 of the Comprehensive Environmental Response, Compensation, and Liability Act (CERCLA). CERCLIS contains sites which are either proposed to or on the National Priorities List (NPL) and sites which are in the screening and assessment phase for possible inclusion on the NPL.

Date of Government Version: 02/25/2011	Source: EPA
Date Data Arrived at EDR: 03/01/2011	Telephone: 703-412-9810
Date Made Active in Reports: 05/02/2011	Last EDR Contact: 04/29/2011
Number of Days to Update: 62	Next Scheduled EDR Contact: 06/13/2011
	Data Release Frequency: Quarterly

FEDERAL FACILITY: Federal Facility Site Information listing

A listing of National Priority List (NPL) and Base Realignment and Closure (BRAC) sites found in the Comprehensive Environmental Response, Compensation and Liability Information System (CERCLIS) Database where EPA's Federal Facilities Restoration and Reuse Office is involved in cleanup activities.

Date of Government Version: 12/10/2010	Source: Environmental Protection Agency
Date Data Arrived at EDR: 01/11/2011	Telephone: 703-603-8704
Date Made Active in Reports: 02/16/2011	Last EDR Contact: 04/15/2011
Number of Days to Update: 36	Next Scheduled EDR Contact: 07/25/2011
	Data Release Frequency: Varies

Federal CERCLIS NFRAP site List

CERCLIS-NFRAP: CERCLIS No Further Remedial Action Planned

Archived sites are sites that have been removed and archived from the inventory of CERCLIS sites. Archived status indicates that, to the best of EPA's knowledge, assessment at a site has been completed and that EPA has determined no further steps will be taken to list this site on the National Priorities List (NPL), unless information indicates this decision was not appropriate or other considerations require a recommendation for listing at a later time. This decision does not necessarily mean that there is no hazard associated with a given site; it only means that, based upon available information, the location is not judged to be a potential NPL site.

Date of Government Version: 02/25/2011	Source: EPA
Date Data Arrived at EDR: 03/01/2011	Telephone: 703-412-9810
Date Made Active in Reports: 05/02/2011	Last EDR Contact: 04/29/2011
Number of Days to Update: 62	Next Scheduled EDR Contact: 06/13/2011
	Data Release Frequency: Quarterly

Federal RCRA CORRACTS facilities list

CORRACTS: Corrective Action Report

CORRACTS identifies hazardous waste handlers with RCRA corrective action activity.

GOVERNMENT RECORDS SEARCHED / DATA CURRENCY TRACKING

Date of Government Version: 05/25/2010
Date Data Arrived at EDR: 06/02/2010
Date Made Active in Reports: 10/04/2010
Number of Days to Update: 124

Source: EPA
Telephone: 800-424-9346
Last EDR Contact: 02/14/2011
Next Scheduled EDR Contact: 05/30/2011
Data Release Frequency: Quarterly

Federal RCRA non-CORRACTS TSD facilities list

RCRA-TSDF: RCRA - Treatment, Storage and Disposal

RCRAInfo is EPA's comprehensive information system, providing access to data supporting the Resource Conservation and Recovery Act (RCRA) of 1976 and the Hazardous and Solid Waste Amendments (HSWA) of 1984. The database includes selective information on sites which generate, transport, store, treat and/or dispose of hazardous waste as defined by the Resource Conservation and Recovery Act (RCRA). Transporters are individuals or entities that move hazardous waste from the generator offsite to a facility that can recycle, treat, store, or dispose of the waste. TSDFs treat, store, or dispose of the waste.

Date of Government Version: 03/11/2011
Date Data Arrived at EDR: 04/05/2011
Date Made Active in Reports: 05/02/2011
Number of Days to Update: 27

Source: Environmental Protection Agency
Telephone: 312-886-6186
Last EDR Contact: 04/05/2011
Next Scheduled EDR Contact: 07/18/2011
Data Release Frequency: Quarterly

Federal RCRA generators list

RCRA-LQG: RCRA - Large Quantity Generators

RCRAInfo is EPA's comprehensive information system, providing access to data supporting the Resource Conservation and Recovery Act (RCRA) of 1976 and the Hazardous and Solid Waste Amendments (HSWA) of 1984. The database includes selective information on sites which generate, transport, store, treat and/or dispose of hazardous waste as defined by the Resource Conservation and Recovery Act (RCRA). Large quantity generators (LQGs) generate over 1,000 kilograms (kg) of hazardous waste, or over 1 kg of acutely hazardous waste per month.

Date of Government Version: 03/11/2011
Date Data Arrived at EDR: 04/05/2011
Date Made Active in Reports: 05/02/2011
Number of Days to Update: 27

Source: Environmental Protection Agency
Telephone: 312-886-6186
Last EDR Contact: 04/05/2011
Next Scheduled EDR Contact: 07/18/2011
Data Release Frequency: Quarterly

RCRA-SQG: RCRA - Small Quantity Generators

RCRAInfo is EPA's comprehensive information system, providing access to data supporting the Resource Conservation and Recovery Act (RCRA) of 1976 and the Hazardous and Solid Waste Amendments (HSWA) of 1984. The database includes selective information on sites which generate, transport, store, treat and/or dispose of hazardous waste as defined by the Resource Conservation and Recovery Act (RCRA). Small quantity generators (SQGs) generate between 100 kg and 1,000 kg of hazardous waste per month.

Date of Government Version: 03/11/2011
Date Data Arrived at EDR: 04/05/2011
Date Made Active in Reports: 05/02/2011
Number of Days to Update: 27

Source: Environmental Protection Agency
Telephone: 312-886-6186
Last EDR Contact: 04/05/2011
Next Scheduled EDR Contact: 07/18/2011
Data Release Frequency: Quarterly

RCRA-CESQG: RCRA - Conditionally Exempt Small Quantity Generators

RCRAInfo is EPA's comprehensive information system, providing access to data supporting the Resource Conservation and Recovery Act (RCRA) of 1976 and the Hazardous and Solid Waste Amendments (HSWA) of 1984. The database includes selective information on sites which generate, transport, store, treat and/or dispose of hazardous waste as defined by the Resource Conservation and Recovery Act (RCRA). Conditionally exempt small quantity generators (CESQGs) generate less than 100 kg of hazardous waste, or less than 1 kg of acutely hazardous waste per month.

Date of Government Version: 03/11/2011
Date Data Arrived at EDR: 04/05/2011
Date Made Active in Reports: 05/02/2011
Number of Days to Update: 27

Source: Environmental Protection Agency
Telephone: 312-886-6186
Last EDR Contact: 04/05/2011
Next Scheduled EDR Contact: 07/18/2011
Data Release Frequency: Varies

GOVERNMENT RECORDS SEARCHED / DATA CURRENCY TRACKING

Federal institutional controls / engineering controls registries

US ENG CONTROLS: Engineering Controls Sites List

A listing of sites with engineering controls in place. Engineering controls include various forms of caps, building foundations, liners, and treatment methods to create pathway elimination for regulated substances to enter environmental media or effect human health.

Date of Government Version: 01/05/2011	Source: Environmental Protection Agency
Date Data Arrived at EDR: 01/14/2011	Telephone: 703-603-0695
Date Made Active in Reports: 01/28/2011	Last EDR Contact: 03/14/2011
Number of Days to Update: 14	Next Scheduled EDR Contact: 06/27/2011
	Data Release Frequency: Varies

US INST CONTROL: Sites with Institutional Controls

A listing of sites with institutional controls in place. Institutional controls include administrative measures, such as groundwater use restrictions, construction restrictions, property use restrictions, and post remediation care requirements intended to prevent exposure to contaminants remaining on site. Deed restrictions are generally required as part of the institutional controls.

Date of Government Version: 01/05/2011	Source: Environmental Protection Agency
Date Data Arrived at EDR: 01/14/2011	Telephone: 703-603-0695
Date Made Active in Reports: 01/28/2011	Last EDR Contact: 03/14/2011
Number of Days to Update: 14	Next Scheduled EDR Contact: 06/27/2011
	Data Release Frequency: Varies

Federal ERNS list

ERNS: Emergency Response Notification System

Emergency Response Notification System. ERNS records and stores information on reported releases of oil and hazardous substances.

Date of Government Version: 12/31/2010	Source: National Response Center, United States Coast Guard
Date Data Arrived at EDR: 01/07/2011	Telephone: 202-267-2180
Date Made Active in Reports: 03/21/2011	Last EDR Contact: 04/05/2011
Number of Days to Update: 73	Next Scheduled EDR Contact: 07/18/2011
	Data Release Frequency: Annually

State- and tribal - equivalent CERCLIS

SHWS: Contaminated Sites

State Hazardous Waste Sites. State hazardous waste site records are the states' equivalent to CERCLIS. These sites may or may not already be listed on the federal CERCLIS list. Priority sites planned for cleanup using state funds (state equivalent of Superfund) are identified along with sites where cleanup will be paid for by potentially responsible parties. Available information varies by state.

Date of Government Version: 01/30/2011	Source: Department of Natural Resources & Environment
Date Data Arrived at EDR: 02/03/2011	Telephone: 517-373-9541
Date Made Active in Reports: 02/14/2011	Last EDR Contact: 05/04/2011
Number of Days to Update: 11	Next Scheduled EDR Contact: 08/15/2011
	Data Release Frequency: Semi-Annually

State and tribal landfill and/or solid waste disposal site lists

SWF/LF: Solid Waste Facilities Database

Solid Waste Facilities/Landfill Sites. SWF/LF type records typically contain an inventory of solid waste disposal facilities or landfills in a particular state. Depending on the state, these may be active or inactive facilities or open dumps that failed to meet RCRA Subtitle D Section 4004 criteria for solid waste landfills or disposal sites.

GOVERNMENT RECORDS SEARCHED / DATA CURRENCY TRACKING

Date of Government Version: 01/05/2011
Date Data Arrived at EDR: 01/07/2011
Date Made Active in Reports: 02/14/2011
Number of Days to Update: 38

Source: Department of Natural Resources & Environment
Telephone: 517-335-4035
Last EDR Contact: 04/04/2011
Next Scheduled EDR Contact: 07/18/2011
Data Release Frequency: Semi-Annually

State and tribal leaking storage tank lists

LUST: Leaking Underground Storage Tank Sites

Leaking Underground Storage Tank Incident Reports. LUST records contain an inventory of reported leaking underground storage tank incidents. Not all states maintain these records, and the information stored varies by state.

Date of Government Version: 02/22/2011
Date Data Arrived at EDR: 02/23/2011
Date Made Active in Reports: 03/18/2011
Number of Days to Update: 23

Source: Department of Natural Resources & Environment
Telephone: 517-373-9837
Last EDR Contact: 02/23/2011
Next Scheduled EDR Contact: 06/06/2011
Data Release Frequency: Annually

INDIAN LUST R7: Leaking Underground Storage Tanks on Indian Land

LUSTs on Indian land in Iowa, Kansas, and Nebraska

Date of Government Version: 11/04/2009
Date Data Arrived at EDR: 05/04/2010
Date Made Active in Reports: 07/07/2010
Number of Days to Update: 64

Source: EPA Region 7
Telephone: 913-551-7003
Last EDR Contact: 05/04/2010
Next Scheduled EDR Contact: 05/16/2011
Data Release Frequency: Varies

INDIAN LUST R6: Leaking Underground Storage Tanks on Indian Land

LUSTs on Indian land in New Mexico and Oklahoma.

Date of Government Version: 02/03/2011
Date Data Arrived at EDR: 02/04/2011
Date Made Active in Reports: 03/21/2011
Number of Days to Update: 45

Source: EPA Region 6
Telephone: 214-665-6597
Last EDR Contact: 05/02/2011
Next Scheduled EDR Contact: 08/15/2011
Data Release Frequency: Varies

INDIAN LUST R1: Leaking Underground Storage Tanks on Indian Land

A listing of leaking underground storage tank locations on Indian Land.

Date of Government Version: 09/01/2010
Date Data Arrived at EDR: 11/05/2010
Date Made Active in Reports: 01/28/2011
Number of Days to Update: 84

Source: EPA Region 1
Telephone: 617-918-1313
Last EDR Contact: 05/03/2011
Next Scheduled EDR Contact: 08/15/2011
Data Release Frequency: Varies

INDIAN LUST R10: Leaking Underground Storage Tanks on Indian Land

LUSTs on Indian land in Alaska, Idaho, Oregon and Washington.

Date of Government Version: 02/03/2011
Date Data Arrived at EDR: 02/04/2011
Date Made Active in Reports: 03/21/2011
Number of Days to Update: 45

Source: EPA Region 10
Telephone: 206-553-2857
Last EDR Contact: 05/02/2011
Next Scheduled EDR Contact: 08/15/2011
Data Release Frequency: Quarterly

INDIAN LUST R9: Leaking Underground Storage Tanks on Indian Land

LUSTs on Indian land in Arizona, California, New Mexico and Nevada

Date of Government Version: 01/31/2011
Date Data Arrived at EDR: 02/01/2011
Date Made Active in Reports: 03/21/2011
Number of Days to Update: 48

Source: Environmental Protection Agency
Telephone: 415-972-3372
Last EDR Contact: 05/02/2011
Next Scheduled EDR Contact: 08/15/2011
Data Release Frequency: Quarterly

GOVERNMENT RECORDS SEARCHED / DATA CURRENCY TRACKING

INDIAN LUST R4: Leaking Underground Storage Tanks on Indian Land
LUSTs on Indian land in Florida, Mississippi and North Carolina.

Date of Government Version: 03/03/2011	Source: EPA Region 4
Date Data Arrived at EDR: 03/18/2011	Telephone: 404-562-8677
Date Made Active in Reports: 05/02/2011	Last EDR Contact: 05/02/2011
Number of Days to Update: 45	Next Scheduled EDR Contact: 08/15/2011
	Data Release Frequency: Semi-Annually

INDIAN LUST R8: Leaking Underground Storage Tanks on Indian Land
LUSTs on Indian land in Colorado, Montana, North Dakota, South Dakota, Utah and Wyoming.

Date of Government Version: 02/04/2011	Source: EPA Region 8
Date Data Arrived at EDR: 02/04/2011	Telephone: 303-312-6271
Date Made Active in Reports: 03/21/2011	Last EDR Contact: 05/02/2011
Number of Days to Update: 45	Next Scheduled EDR Contact: 08/15/2011
	Data Release Frequency: Quarterly

State and tribal registered storage tank lists

UST: Underground Storage Tank Facility List
Registered Underground Storage Tanks. UST's are regulated under Subtitle I of the Resource Conservation and Recovery Act (RCRA) and must be registered with the state department responsible for administering the UST program. Available information varies by state program.

Date of Government Version: 02/22/2011	Source: Department of Natural Resources & Environment
Date Data Arrived at EDR: 02/23/2011	Telephone: 517-335-4035
Date Made Active in Reports: 03/22/2011	Last EDR Contact: 02/23/2011
Number of Days to Update: 27	Next Scheduled EDR Contact: 06/06/2011
	Data Release Frequency: Annually

AST: Aboveground Tanks
Registered Aboveground Storage Tanks.

Date of Government Version: 12/16/2010	Source: Department of Natural Resources & Environment
Date Data Arrived at EDR: 12/29/2010	Telephone: 517-373-8168
Date Made Active in Reports: 02/10/2011	Last EDR Contact: 02/18/2011
Number of Days to Update: 43	Next Scheduled EDR Contact: 06/06/2011
	Data Release Frequency: No Update Planned

INDIAN UST R6: Underground Storage Tanks on Indian Land
The Indian Underground Storage Tank (UST) database provides information about underground storage tanks on Indian land in EPA Region 6 (Louisiana, Arkansas, Oklahoma, New Mexico, Texas and 65 Tribes).

Date of Government Version: 02/03/2011	Source: EPA Region 6
Date Data Arrived at EDR: 02/04/2011	Telephone: 214-665-7591
Date Made Active in Reports: 03/21/2011	Last EDR Contact: 05/02/2011
Number of Days to Update: 45	Next Scheduled EDR Contact: 08/15/2011
	Data Release Frequency: Semi-Annually

INDIAN UST R5: Underground Storage Tanks on Indian Land
The Indian Underground Storage Tank (UST) database provides information about underground storage tanks on Indian land in EPA Region 5 (Michigan, Minnesota and Wisconsin and Tribal Nations).

Date of Government Version: 01/01/2011	Source: EPA Region 5
Date Data Arrived at EDR: 02/23/2011	Telephone: 312-886-6136
Date Made Active in Reports: 05/02/2011	Last EDR Contact: 05/02/2011
Number of Days to Update: 68	Next Scheduled EDR Contact: 08/15/2011
	Data Release Frequency: Varies

GOVERNMENT RECORDS SEARCHED / DATA CURRENCY TRACKING

INDIAN UST R4: Underground Storage Tanks on Indian Land

The Indian Underground Storage Tank (UST) database provides information about underground storage tanks on Indian land in EPA Region 4 (Alabama, Florida, Georgia, Kentucky, Mississippi, North Carolina, South Carolina, Tennessee and Tribal Nations)

Date of Government Version: 03/03/2011	Source: EPA Region 4
Date Data Arrived at EDR: 03/18/2011	Telephone: 404-562-9424
Date Made Active in Reports: 05/02/2011	Last EDR Contact: 05/02/2011
Number of Days to Update: 45	Next Scheduled EDR Contact: 08/15/2011
	Data Release Frequency: Semi-Annually

INDIAN UST R9: Underground Storage Tanks on Indian Land

The Indian Underground Storage Tank (UST) database provides information about underground storage tanks on Indian land in EPA Region 9 (Arizona, California, Hawaii, Nevada, the Pacific Islands, and Tribal Nations).

Date of Government Version: 01/31/2011	Source: EPA Region 9
Date Data Arrived at EDR: 02/01/2011	Telephone: 415-972-3368
Date Made Active in Reports: 03/21/2011	Last EDR Contact: 05/02/2011
Number of Days to Update: 48	Next Scheduled EDR Contact: 08/15/2011
	Data Release Frequency: Quarterly

INDIAN UST R8: Underground Storage Tanks on Indian Land

The Indian Underground Storage Tank (UST) database provides information about underground storage tanks on Indian land in EPA Region 8 (Colorado, Montana, North Dakota, South Dakota, Utah, Wyoming and 27 Tribal Nations).

Date of Government Version: 02/04/2011	Source: EPA Region 8
Date Data Arrived at EDR: 02/04/2011	Telephone: 303-312-6137
Date Made Active in Reports: 03/21/2011	Last EDR Contact: 05/02/2011
Number of Days to Update: 45	Next Scheduled EDR Contact: 08/15/2011
	Data Release Frequency: Quarterly

INDIAN UST R7: Underground Storage Tanks on Indian Land

The Indian Underground Storage Tank (UST) database provides information about underground storage tanks on Indian land in EPA Region 7 (Iowa, Kansas, Missouri, Nebraska, and 9 Tribal Nations).

Date of Government Version: 11/01/2010	Source: EPA Region 7
Date Data Arrived at EDR: 12/02/2010	Telephone: 913-551-7003
Date Made Active in Reports: 01/28/2011	Last EDR Contact: 02/03/2011
Number of Days to Update: 57	Next Scheduled EDR Contact: 05/16/2011
	Data Release Frequency: Varies

INDIAN UST R10: Underground Storage Tanks on Indian Land

The Indian Underground Storage Tank (UST) database provides information about underground storage tanks on Indian land in EPA Region 10 (Alaska, Idaho, Oregon, Washington, and Tribal Nations).

Date of Government Version: 02/03/2011	Source: EPA Region 10
Date Data Arrived at EDR: 02/04/2011	Telephone: 206-553-2857
Date Made Active in Reports: 03/21/2011	Last EDR Contact: 05/02/2011
Number of Days to Update: 45	Next Scheduled EDR Contact: 08/15/2011
	Data Release Frequency: Quarterly

INDIAN UST R1: Underground Storage Tanks on Indian Land

The Indian Underground Storage Tank (UST) database provides information about underground storage tanks on Indian land in EPA Region 1 (Connecticut, Maine, Massachusetts, New Hampshire, Rhode Island, Vermont and ten Tribal Nations).

Date of Government Version: 09/01/2010	Source: EPA, Region 1
Date Data Arrived at EDR: 11/05/2010	Telephone: 617-918-1313
Date Made Active in Reports: 01/28/2011	Last EDR Contact: 05/03/2011
Number of Days to Update: 84	Next Scheduled EDR Contact: 08/15/2011
	Data Release Frequency: Varies

GOVERNMENT RECORDS SEARCHED / DATA CURRENCY TRACKING

FEMA UST: Underground Storage Tank Listing

A listing of all FEMA owned underground storage tanks.

Date of Government Version: 01/01/2010	Source: FEMA
Date Data Arrived at EDR: 02/16/2010	Telephone: 202-646-5797
Date Made Active in Reports: 04/12/2010	Last EDR Contact: 04/18/2011
Number of Days to Update: 55	Next Scheduled EDR Contact: 08/01/2011
	Data Release Frequency: Varies

State and tribal institutional control / engineering control registries

AUL: Engineering and Institutional Controls

A listing of sites with institutional and/or engineering controls in place.

Date of Government Version: 03/18/2011	Source: Department of Natural Resources & Environment
Date Data Arrived at EDR: 03/18/2011	Telephone: 517-373-4828
Date Made Active in Reports: 03/31/2011	Last EDR Contact: 03/07/2011
Number of Days to Update: 13	Next Scheduled EDR Contact: 06/20/2011
	Data Release Frequency: Varies

State and tribal voluntary cleanup sites

INDIAN VCP R7: Voluntary Cleanup Priority Listing

A listing of voluntary cleanup priority sites located on Indian Land located in Region 7.

Date of Government Version: 03/20/2008	Source: EPA, Region 7
Date Data Arrived at EDR: 04/22/2008	Telephone: 913-551-7365
Date Made Active in Reports: 05/19/2008	Last EDR Contact: 04/20/2009
Number of Days to Update: 27	Next Scheduled EDR Contact: 07/20/2009
	Data Release Frequency: Varies

INDIAN VCP R1: Voluntary Cleanup Priority Listing

A listing of voluntary cleanup priority sites located on Indian Land located in Region 1.

Date of Government Version: 09/01/2010	Source: EPA, Region 1
Date Data Arrived at EDR: 01/05/2011	Telephone: 617-918-1102
Date Made Active in Reports: 03/21/2011	Last EDR Contact: 04/05/2011
Number of Days to Update: 75	Next Scheduled EDR Contact: 07/18/2011
	Data Release Frequency: Varies

State and tribal Brownfields sites

BROWNFIELDS: Brownfields and USTfield Site Database

All state funded Part 201 and 213 sites, as well as LUST sites that have been redeveloped by private entities using the BEA process. Be aware that this is not a list of all of the potential brownfield sites in Michigan.

Date of Government Version: 03/01/2011	Source: Department of Natural Resources & Environment
Date Data Arrived at EDR: 03/02/2011	Telephone: 517-373-4805
Date Made Active in Reports: 03/28/2011	Last EDR Contact: 05/02/2011
Number of Days to Update: 26	Next Scheduled EDR Contact: 08/15/2011
	Data Release Frequency: Varies

BROWNFIELDS 2: Brownfields Building and Land Site Locations

A listing of brownfield building and land site locations. The listing is a collaborative effort of Michigan Economic Development Corporation, Michigan Economic Developers Association, Detroit Edison, Detroit Area Commercial Board of Realtors

Date of Government Version: 04/09/2007	Source: Economic Development Corporation
Date Data Arrived at EDR: 04/10/2007	Telephone: 888-522-0103
Date Made Active in Reports: 05/01/2007	Last EDR Contact: 03/07/2011
Number of Days to Update: 21	Next Scheduled EDR Contact: 06/20/2011
	Data Release Frequency: Varies

GOVERNMENT RECORDS SEARCHED / DATA CURRENCY TRACKING

ADDITIONAL ENVIRONMENTAL RECORDS

Local Brownfield lists

US BROWNFIELDS: A Listing of Brownfields Sites

Included in the listing are brownfields properties addresses by Cooperative Agreement Recipients and brownfields properties addressed by Targeted Brownfields Assessments. Targeted Brownfields Assessments-EPA's Targeted Brownfields Assessments (TBA) program is designed to help states, tribes, and municipalities--especially those without EPA Brownfields Assessment Demonstration Pilots--minimize the uncertainties of contamination often associated with brownfields. Under the TBA program, EPA provides funding and/or technical assistance for environmental assessments at brownfields sites throughout the country. Targeted Brownfields Assessments supplement and work with other efforts under EPA's Brownfields Initiative to promote cleanup and redevelopment of brownfields. Cooperative Agreement Recipients-States, political subdivisions, territories, and Indian tribes become Brownfields Cleanup Revolving Loan Fund (BCRLF) cooperative agreement recipients when they enter into BCRLF cooperative agreements with the U.S. EPA. EPA selects BCRLF cooperative agreement recipients based on a proposal and application process. BCRLF cooperative agreement recipients must use EPA funds provided through BCRLF cooperative agreement for specified brownfields-related cleanup activities.

Date of Government Version: 12/29/2010	Source: Environmental Protection Agency
Date Data Arrived at EDR: 12/30/2010	Telephone: 202-566-2777
Date Made Active in Reports: 03/21/2011	Last EDR Contact: 03/29/2011
Number of Days to Update: 81	Next Scheduled EDR Contact: 07/11/2011
	Data Release Frequency: Semi-Annually

Local Lists of Landfill / Solid Waste Disposal Sites

DEBRIS REGION 9: Torres Martinez Reservation Illegal Dump Site Locations

A listing of illegal dump sites location on the Torres Martinez Indian Reservation located in eastern Riverside County and northern Imperial County, California.

Date of Government Version: 01/12/2009	Source: EPA, Region 9
Date Data Arrived at EDR: 05/07/2009	Telephone: 415-947-4219
Date Made Active in Reports: 09/21/2009	Last EDR Contact: 03/28/2011
Number of Days to Update: 137	Next Scheduled EDR Contact: 07/11/2011
	Data Release Frequency: No Update Planned

ODI: Open Dump Inventory

An open dump is defined as a disposal facility that does not comply with one or more of the Part 257 or Part 258 Subtitle D Criteria.

Date of Government Version: 06/30/1985	Source: Environmental Protection Agency
Date Data Arrived at EDR: 08/09/2004	Telephone: 800-424-9346
Date Made Active in Reports: 09/17/2004	Last EDR Contact: 06/09/2004
Number of Days to Update: 39	Next Scheduled EDR Contact: N/A
	Data Release Frequency: No Update Planned

SWRCY: Recycling Facilities

A listing of recycling center locations.

Date of Government Version: 11/24/2009	Source: Department of Natural Resources & Environment
Date Data Arrived at EDR: 09/30/2010	Telephone: 517-241-5719
Date Made Active in Reports: 10/28/2010	Last EDR Contact: 04/07/2011
Number of Days to Update: 28	Next Scheduled EDR Contact: 07/18/2011
	Data Release Frequency: Varies

HIST LF: Inactive Solid Waste Facilities

The database contains historical information and is no longer updated.

Date of Government Version: 03/01/1997	Source: Department of Natural Resources & Environment
Date Data Arrived at EDR: 02/28/2003	Telephone: 517-335-4034
Date Made Active in Reports: 03/06/2003	Last EDR Contact: 02/28/2003
Number of Days to Update: 6	Next Scheduled EDR Contact: N/A
	Data Release Frequency: No Update Planned

GOVERNMENT RECORDS SEARCHED / DATA CURRENCY TRACKING

INDIAN ODI: Report on the Status of Open Dumps on Indian Lands
Location of open dumps on Indian land.

Date of Government Version: 12/31/1998	Source: Environmental Protection Agency
Date Data Arrived at EDR: 12/03/2007	Telephone: 703-308-8245
Date Made Active in Reports: 01/24/2008	Last EDR Contact: 02/08/2011
Number of Days to Update: 52	Next Scheduled EDR Contact: 05/23/2011
	Data Release Frequency: Varies

Local Lists of Hazardous waste / Contaminated Sites

US CDL: Clandestine Drug Labs

A listing of clandestine drug lab locations. The U.S. Department of Justice ("the Department") provides this web site as a public service. It contains addresses of some locations where law enforcement agencies reported they found chemicals or other items that indicated the presence of either clandestine drug laboratories or dumpsites. In most cases, the source of the entries is not the Department, and the Department has not verified the entry and does not guarantee its accuracy. Members of the public must verify the accuracy of all entries by, for example, contacting local law enforcement and local health departments.

Date of Government Version: 02/02/2011	Source: Drug Enforcement Administration
Date Data Arrived at EDR: 03/17/2011	Telephone: 202-307-1000
Date Made Active in Reports: 05/02/2011	Last EDR Contact: 03/08/2011
Number of Days to Update: 46	Next Scheduled EDR Contact: 06/20/2011
	Data Release Frequency: Quarterly

DEL SHWS: Delisted List of Contaminated Sites

Sites that have been delisted or deleted from the List of Contaminated Sites. The available documentation for the site does not support its listing or the site no longer meets criteria specified in rules.

Date of Government Version: 02/03/2011	Source: Department of Natural Resources & Environment
Date Data Arrived at EDR: 02/03/2011	Telephone: 517-373-9541
Date Made Active in Reports: 02/14/2011	Last EDR Contact: 05/02/2011
Number of Days to Update: 11	Next Scheduled EDR Contact: 08/15/2011
	Data Release Frequency: Varies

CDL: Clandestine Drug Lab Listing

A listing of clandestine drug lab locations.

Date of Government Version: 10/20/2008	Source: Department of Community Health
Date Data Arrived at EDR: 11/18/2008	Telephone: 517-373-3740
Date Made Active in Reports: 11/21/2008	Last EDR Contact: 05/03/2011
Number of Days to Update: 3	Next Scheduled EDR Contact: 08/15/2011
	Data Release Frequency: Varies

US HIST CDL: National Clandestine Laboratory Register

A listing of clandestine drug lab locations. The U.S. Department of Justice ("the Department") provides this web site as a public service. It contains addresses of some locations where law enforcement agencies reported they found chemicals or other items that indicated the presence of either clandestine drug laboratories or dumpsites. In most cases, the source of the entries is not the Department, and the Department has not verified the entry and does not guarantee its accuracy. Members of the public must verify the accuracy of all entries by, for example, contacting local law enforcement and local health departments.

Date of Government Version: 09/01/2007	Source: Drug Enforcement Administration
Date Data Arrived at EDR: 11/19/2008	Telephone: 202-307-1000
Date Made Active in Reports: 03/30/2009	Last EDR Contact: 03/23/2009
Number of Days to Update: 131	Next Scheduled EDR Contact: 06/22/2009
	Data Release Frequency: No Update Planned

Local Land Records

GOVERNMENT RECORDS SEARCHED / DATA CURRENCY TRACKING

LIENS 2: CERCLA Lien Information

A Federal CERCLA ('Superfund') lien can exist by operation of law at any site or property at which EPA has spent Superfund monies. These monies are spent to investigate and address releases and threatened releases of contamination. CERCLIS provides information as to the identity of these sites and properties.

Date of Government Version: 02/01/2011	Source: Environmental Protection Agency
Date Data Arrived at EDR: 02/04/2011	Telephone: 202-564-6023
Date Made Active in Reports: 05/02/2011	Last EDR Contact: 05/02/2011
Number of Days to Update: 87	Next Scheduled EDR Contact: 08/15/2011
	Data Release Frequency: Varies

LUCIS: Land Use Control Information System

LUCIS contains records of land use control information pertaining to the former Navy Base Realignment and Closure properties.

Date of Government Version: 12/09/2005	Source: Department of the Navy
Date Data Arrived at EDR: 12/11/2006	Telephone: 843-820-7326
Date Made Active in Reports: 01/11/2007	Last EDR Contact: 02/22/2011
Number of Days to Update: 31	Next Scheduled EDR Contact: 06/06/2011
	Data Release Frequency: Varies

LIENS: Lien List

An Environmental Lien is a charge, security, or encumbrance upon title to a property to secure the payment of a cost, damage, debt, obligation, or duty arising out of response actions, cleanup, or other remediation of hazardous substances or petroleum products upon a property, including (but not limited to) liens imposed pursuant to CERCLA 42 USC * 9607(1) and similar state or local laws. In other words: a lien placed upon a property's title due to an environmental condition

Date of Government Version: 09/13/2010	Source: Department of Natural Resources & Environment
Date Data Arrived at EDR: 11/01/2010	Telephone: 517-373-9837
Date Made Active in Reports: 12/23/2010	Last EDR Contact: 04/26/2011
Number of Days to Update: 52	Next Scheduled EDR Contact: 08/08/2011
	Data Release Frequency: Varies

Records of Emergency Release Reports

HMIRS: Hazardous Materials Information Reporting System

Hazardous Materials Incident Report System. HMIRS contains hazardous material spill incidents reported to DOT.

Date of Government Version: 12/31/2010	Source: U.S. Department of Transportation
Date Data Arrived at EDR: 01/05/2011	Telephone: 202-366-4555
Date Made Active in Reports: 02/25/2011	Last EDR Contact: 04/05/2011
Number of Days to Update: 51	Next Scheduled EDR Contact: 07/18/2011
	Data Release Frequency: Annually

PEAS: Pollution Emergency Alerting System

Environmental pollution emergencies reported to the Department of Environmental Quality such as tanker accidents, pipeline breaks, and release of reportable quantities of hazardous substances.

Date of Government Version: 10/21/2010	Source: Department of Natural Resources & Environment
Date Data Arrived at EDR: 10/22/2010	Telephone: 517-373-8427
Date Made Active in Reports: 10/28/2010	Last EDR Contact: 03/14/2011
Number of Days to Update: 6	Next Scheduled EDR Contact: 06/27/2011
	Data Release Frequency: Quarterly

Other Ascertainable Records

RCRA-NonGen: RCRA - Non Generators

RCRAInfo is EPA's comprehensive information system, providing access to data supporting the Resource Conservation and Recovery Act (RCRA) of 1976 and the Hazardous and Solid Waste Amendments (HSWA) of 1984. The database includes selective information on sites which generate, transport, store, treat and/or dispose of hazardous waste as defined by the Resource Conservation and Recovery Act (RCRA). Non-Generators do not presently generate hazardous waste.

GOVERNMENT RECORDS SEARCHED / DATA CURRENCY TRACKING

Date of Government Version: 03/11/2011
Date Data Arrived at EDR: 04/05/2011
Date Made Active in Reports: 05/02/2011
Number of Days to Update: 27

Source: Environmental Protection Agency
Telephone: 312-886-6186
Last EDR Contact: 04/05/2011
Next Scheduled EDR Contact: 07/18/2011
Data Release Frequency: Varies

DOT OPS: Incident and Accident Data

Department of Transportation, Office of Pipeline Safety Incident and Accident data.

Date of Government Version: 01/12/2011
Date Data Arrived at EDR: 02/11/2011
Date Made Active in Reports: 05/02/2011
Number of Days to Update: 80

Source: Department of Transportation, Office of Pipeline Safety
Telephone: 202-366-4595
Last EDR Contact: 02/11/2011
Next Scheduled EDR Contact: 05/23/2011
Data Release Frequency: Varies

DOD: Department of Defense Sites

This data set consists of federally owned or administered lands, administered by the Department of Defense, that have any area equal to or greater than 640 acres of the United States, Puerto Rico, and the U.S. Virgin Islands.

Date of Government Version: 12/31/2005
Date Data Arrived at EDR: 11/10/2006
Date Made Active in Reports: 01/11/2007
Number of Days to Update: 62

Source: USGS
Telephone: 703-692-8801
Last EDR Contact: 04/21/2011
Next Scheduled EDR Contact: 08/01/2011
Data Release Frequency: Semi-Annually

FUDS: Formerly Used Defense Sites

The listing includes locations of Formerly Used Defense Sites properties where the US Army Corps of Engineers is actively working or will take necessary cleanup actions.

Date of Government Version: 12/31/2009
Date Data Arrived at EDR: 08/12/2010
Date Made Active in Reports: 12/02/2010
Number of Days to Update: 112

Source: U.S. Army Corps of Engineers
Telephone: 202-528-4285
Last EDR Contact: 03/15/2011
Next Scheduled EDR Contact: 06/27/2011
Data Release Frequency: Varies

CONSENT: Superfund (CERCLA) Consent Decrees

Major legal settlements that establish responsibility and standards for cleanup at NPL (Superfund) sites. Released periodically by United States District Courts after settlement by parties to litigation matters.

Date of Government Version: 10/01/2010
Date Data Arrived at EDR: 10/29/2010
Date Made Active in Reports: 01/28/2011
Number of Days to Update: 91

Source: Department of Justice, Consent Decree Library
Telephone: Varies
Last EDR Contact: 04/04/2011
Next Scheduled EDR Contact: 07/18/2011
Data Release Frequency: Varies

ROD: Records Of Decision

Record of Decision. ROD documents mandate a permanent remedy at an NPL (Superfund) site containing technical and health information to aid in the cleanup.

Date of Government Version: 02/25/2011
Date Data Arrived at EDR: 03/16/2011
Date Made Active in Reports: 03/21/2011
Number of Days to Update: 5

Source: EPA
Telephone: 703-416-0223
Last EDR Contact: 03/16/2011
Next Scheduled EDR Contact: 06/27/2011
Data Release Frequency: Annually

UMTRA: Uranium Mill Tailings Sites

Uranium ore was mined by private companies for federal government use in national defense programs. When the mills shut down, large piles of the sand-like material (mill tailings) remain after uranium has been extracted from the ore. Levels of human exposure to radioactive materials from the piles are low; however, in some cases tailings were used as construction materials before the potential health hazards of the tailings were recognized.

GOVERNMENT RECORDS SEARCHED / DATA CURRENCY TRACKING

Date of Government Version: 09/14/2010
Date Data Arrived at EDR: 10/21/2010
Date Made Active in Reports: 01/28/2011
Number of Days to Update: 99

Source: Department of Energy
Telephone: 505-845-0011
Last EDR Contact: 03/04/2011
Next Scheduled EDR Contact: 06/13/2011
Data Release Frequency: Varies

MINES: Mines Master Index File

Contains all mine identification numbers issued for mines active or opened since 1971. The data also includes violation information.

Date of Government Version: 02/08/2011
Date Data Arrived at EDR: 03/09/2011
Date Made Active in Reports: 05/02/2011
Number of Days to Update: 54

Source: Department of Labor, Mine Safety and Health Administration
Telephone: 303-231-5959
Last EDR Contact: 03/09/2011
Next Scheduled EDR Contact: 06/20/2011
Data Release Frequency: Semi-Annually

TRIS: Toxic Chemical Release Inventory System

Toxic Release Inventory System. TRIS identifies facilities which release toxic chemicals to the air, water and land in reportable quantities under SARA Title III Section 313.

Date of Government Version: 12/31/2009
Date Data Arrived at EDR: 12/17/2010
Date Made Active in Reports: 03/21/2011
Number of Days to Update: 94

Source: EPA
Telephone: 202-566-0250
Last EDR Contact: 03/01/2011
Next Scheduled EDR Contact: 06/13/2011
Data Release Frequency: Annually

TSCA: Toxic Substances Control Act

Toxic Substances Control Act. TSCA identifies manufacturers and importers of chemical substances included on the TSCA Chemical Substance Inventory list. It includes data on the production volume of these substances by plant site.

Date of Government Version: 12/31/2006
Date Data Arrived at EDR: 09/29/2010
Date Made Active in Reports: 12/02/2010
Number of Days to Update: 64

Source: EPA
Telephone: 202-260-5521
Last EDR Contact: 03/29/2011
Next Scheduled EDR Contact: 07/11/2011
Data Release Frequency: Every 4 Years

FTTS: FIFRA/ TSCA Tracking System - FIFRA (Federal Insecticide, Fungicide, & Rodenticide Act)/TSCA (Toxic Substances Control Act)

FTTS tracks administrative cases and pesticide enforcement actions and compliance activities related to FIFRA, TSCA and EPCRA (Emergency Planning and Community Right-to-Know Act). To maintain currency, EDR contacts the Agency on a quarterly basis.

Date of Government Version: 04/09/2009
Date Data Arrived at EDR: 04/16/2009
Date Made Active in Reports: 05/11/2009
Number of Days to Update: 25

Source: EPA/Office of Prevention, Pesticides and Toxic Substances
Telephone: 202-566-1667
Last EDR Contact: 02/28/2011
Next Scheduled EDR Contact: 06/13/2011
Data Release Frequency: Quarterly

FTTS INSP: FIFRA/ TSCA Tracking System - FIFRA (Federal Insecticide, Fungicide, & Rodenticide Act)/TSCA (Toxic Substances Control Act)

A listing of FIFRA/TSCA Tracking System (FTTS) inspections and enforcements.

Date of Government Version: 04/09/2009
Date Data Arrived at EDR: 04/16/2009
Date Made Active in Reports: 05/11/2009
Number of Days to Update: 25

Source: EPA
Telephone: 202-566-1667
Last EDR Contact: 02/28/2011
Next Scheduled EDR Contact: 06/13/2011
Data Release Frequency: Quarterly

HIST FTTS: FIFRA/TSCA Tracking System Administrative Case Listing

A complete administrative case listing from the FIFRA/TSCA Tracking System (FTTS) for all ten EPA regions. The information was obtained from the National Compliance Database (NCDB). NCDB supports the implementation of FIFRA (Federal Insecticide, Fungicide, and Rodenticide Act) and TSCA (Toxic Substances Control Act). Some EPA regions are now closing out records. Because of that, and the fact that some EPA regions are not providing EPA Headquarters with updated records, it was decided to create a HIST FTTS database. It included records that may not be included in the newer FTTS database updates. This database is no longer updated.

GOVERNMENT RECORDS SEARCHED / DATA CURRENCY TRACKING

Date of Government Version: 10/19/2006
Date Data Arrived at EDR: 03/01/2007
Date Made Active in Reports: 04/10/2007
Number of Days to Update: 40

Source: Environmental Protection Agency
Telephone: 202-564-2501
Last EDR Contact: 12/17/2007
Next Scheduled EDR Contact: 03/17/2008
Data Release Frequency: No Update Planned

HIST FTTS INSP: FIFRA/TSCA Tracking System Inspection & Enforcement Case Listing

A complete inspection and enforcement case listing from the FIFRA/TSCA Tracking System (FTTS) for all ten EPA regions. The information was obtained from the National Compliance Database (NCDB). NCDB supports the implementation of FIFRA (Federal Insecticide, Fungicide, and Rodenticide Act) and TSCA (Toxic Substances Control Act). Some EPA regions are now closing out records. Because of that, and the fact that some EPA regions are not providing EPA Headquarters with updated records, it was decided to create a HIST FTTS database. It included records that may not be included in the newer FTTS database updates. This database is no longer updated.

Date of Government Version: 10/19/2006
Date Data Arrived at EDR: 03/01/2007
Date Made Active in Reports: 04/10/2007
Number of Days to Update: 40

Source: Environmental Protection Agency
Telephone: 202-564-2501
Last EDR Contact: 12/17/2008
Next Scheduled EDR Contact: 03/17/2008
Data Release Frequency: No Update Planned

SSTS: Section 7 Tracking Systems

Section 7 of the Federal Insecticide, Fungicide and Rodenticide Act, as amended (92 Stat. 829) requires all registered pesticide-producing establishments to submit a report to the Environmental Protection Agency by March 1st each year. Each establishment must report the types and amounts of pesticides, active ingredients and devices being produced, and those having been produced and sold or distributed in the past year.

Date of Government Version: 12/31/2009
Date Data Arrived at EDR: 12/10/2010
Date Made Active in Reports: 02/25/2011
Number of Days to Update: 77

Source: EPA
Telephone: 202-564-4203
Last EDR Contact: 05/02/2011
Next Scheduled EDR Contact: 08/15/2011
Data Release Frequency: Annually

ICIS: Integrated Compliance Information System

The Integrated Compliance Information System (ICIS) supports the information needs of the national enforcement and compliance program as well as the unique needs of the National Pollutant Discharge Elimination System (NPDES) program.

Date of Government Version: 01/07/2011
Date Data Arrived at EDR: 01/21/2011
Date Made Active in Reports: 03/21/2011
Number of Days to Update: 59

Source: Environmental Protection Agency
Telephone: 202-564-5088
Last EDR Contact: 03/28/2011
Next Scheduled EDR Contact: 07/11/2011
Data Release Frequency: Quarterly

PADS: PCB Activity Database System

PCB Activity Database. PADS Identifies generators, transporters, commercial storers and/or brokers and disposers of PCB's who are required to notify the EPA of such activities.

Date of Government Version: 11/01/2010
Date Data Arrived at EDR: 11/10/2010
Date Made Active in Reports: 02/16/2011
Number of Days to Update: 98

Source: EPA
Telephone: 202-566-0500
Last EDR Contact: 04/22/2011
Next Scheduled EDR Contact: 08/01/2011
Data Release Frequency: Annually

MLTS: Material Licensing Tracking System

MLTS is maintained by the Nuclear Regulatory Commission and contains a list of approximately 8,100 sites which possess or use radioactive materials and which are subject to NRC licensing requirements. To maintain currency, EDR contacts the Agency on a quarterly basis.

Date of Government Version: 03/18/2010
Date Data Arrived at EDR: 04/06/2010
Date Made Active in Reports: 05/27/2010
Number of Days to Update: 51

Source: Nuclear Regulatory Commission
Telephone: 301-415-7169
Last EDR Contact: 03/14/2011
Next Scheduled EDR Contact: 06/27/2011
Data Release Frequency: Quarterly

GOVERNMENT RECORDS SEARCHED / DATA CURRENCY TRACKING

RADINFO: Radiation Information Database

The Radiation Information Database (RADINFO) contains information about facilities that are regulated by U.S. Environmental Protection Agency (EPA) regulations for radiation and radioactivity.

Date of Government Version: 01/11/2011	Source: Environmental Protection Agency
Date Data Arrived at EDR: 01/13/2011	Telephone: 202-343-9775
Date Made Active in Reports: 02/16/2011	Last EDR Contact: 04/13/2011
Number of Days to Update: 34	Next Scheduled EDR Contact: 07/25/2011
	Data Release Frequency: Quarterly

FINDS: Facility Index System/Facility Registry System

Facility Index System. FINDS contains both facility information and 'pointers' to other sources that contain more detail. EDR includes the following FINDS databases in this report: PCS (Permit Compliance System), AIRS (Aerometric Information Retrieval System), DOCKET (Enforcement Docket used to manage and track information on civil judicial enforcement cases for all environmental statutes), FURS (Federal Underground Injection Control), C-DOCKET (Criminal Docket System used to track criminal enforcement actions for all environmental statutes), FFIS (Federal Facilities Information System), STATE (State Environmental Laws and Statutes), and PADS (PCB Activity Data System).

Date of Government Version: 04/14/2010	Source: EPA
Date Data Arrived at EDR: 04/16/2010	Telephone: (312) 353-2000
Date Made Active in Reports: 05/27/2010	Last EDR Contact: 03/14/2011
Number of Days to Update: 41	Next Scheduled EDR Contact: 06/27/2011
	Data Release Frequency: Quarterly

RAATS: RCRA Administrative Action Tracking System

RCRA Administration Action Tracking System. RAATS contains records based on enforcement actions issued under RCRA pertaining to major violators and includes administrative and civil actions brought by the EPA. For administration actions after September 30, 1995, data entry in the RAATS database was discontinued. EPA will retain a copy of the database for historical records. It was necessary to terminate RAATS because a decrease in agency resources made it impossible to continue to update the information contained in the database.

Date of Government Version: 04/17/1995	Source: EPA
Date Data Arrived at EDR: 07/03/1995	Telephone: 202-564-4104
Date Made Active in Reports: 08/07/1995	Last EDR Contact: 06/02/2008
Number of Days to Update: 35	Next Scheduled EDR Contact: 09/01/2008
	Data Release Frequency: No Update Planned

BRS: Biennial Reporting System

The Biennial Reporting System is a national system administered by the EPA that collects data on the generation and management of hazardous waste. BRS captures detailed data from two groups: Large Quantity Generators (LQG) and Treatment, Storage, and Disposal Facilities.

Date of Government Version: 12/31/2009	Source: EPA/NTIS
Date Data Arrived at EDR: 03/01/2011	Telephone: 800-424-9346
Date Made Active in Reports: 05/02/2011	Last EDR Contact: 03/01/2011
Number of Days to Update: 62	Next Scheduled EDR Contact: 06/13/2011
	Data Release Frequency: Biennially

UIC: Underground Injection Wells Database

A listing of underground injection well locations. The UIC Program is responsible for regulating the construction, operation, permitting, and closure of injection wells that place fluids underground for storage or disposal.

Date of Government Version: 01/31/2011	Source: Department of Natural Resources & Environment
Date Data Arrived at EDR: 02/03/2011	Telephone: 517-241-1515
Date Made Active in Reports: 02/14/2011	Last EDR Contact: 05/02/2011
Number of Days to Update: 11	Next Scheduled EDR Contact: 08/15/2011
	Data Release Frequency: Varies

WDS: Waste Data System

The Waste Data System (WDS) tracks activities at facilities regulated by the Solid Waste, Scrap Tire, Hazardous Waste, and Liquid Industrial Waste programs.

GOVERNMENT RECORDS SEARCHED / DATA CURRENCY TRACKING

Date of Government Version: 02/28/2011
Date Data Arrived at EDR: 03/01/2011
Date Made Active in Reports: 03/28/2011
Number of Days to Update: 27

Source: Department of Natural Resources & Environment
Telephone: 517-373-9875
Last EDR Contact: 03/01/2011
Next Scheduled EDR Contact: 06/13/2011
Data Release Frequency: Quarterly

DRYCLEANERS: Drycleaning Establishments
A listing of drycleaning facilities in Michigan.

Date of Government Version: 02/04/2011
Date Data Arrived at EDR: 02/04/2011
Date Made Active in Reports: 02/14/2011
Number of Days to Update: 10

Source: Department of Natural Resources & Environment
Telephone: 517-335-4586
Last EDR Contact: 04/25/2011
Next Scheduled EDR Contact: 08/08/2011
Data Release Frequency: Varies

NPDES: List of Active NPDES Permits

General information regarding NPDES (National Pollutant Discharge Elimination System) permits and NPDES Storm Water permits.

Date of Government Version: 01/11/2011
Date Data Arrived at EDR: 01/13/2011
Date Made Active in Reports: 02/14/2011
Number of Days to Update: 32

Source: Department of Natural Resources & Environment
Telephone: 517-241-1300
Last EDR Contact: 04/13/2011
Next Scheduled EDR Contact: 07/25/2011
Data Release Frequency: Varies

AIRS: Permit and Emissions Inventory Data
Permit and emissions inventory data.

Date of Government Version: 01/12/2011
Date Data Arrived at EDR: 01/14/2011
Date Made Active in Reports: 02/18/2011
Number of Days to Update: 35

Source: Department of Natural Resources & Environment
Telephone: 517-373-7074
Last EDR Contact: 03/31/2011
Next Scheduled EDR Contact: 07/11/2011
Data Release Frequency: Varies

BEA: BASELINE ENVIRONMENTAL ASSESSMENT DATABASE

A Baseline Environmental Assessment (BEA) allows people to purchase or begin operating at a facility without being held liable for existing contamination. BEAs are used to gather enough information about the property being transferred so that existing contamination can be distinguished from any new releases that might occur after the new owner or operator takes over the property.

Date of Government Version: 02/25/2011
Date Data Arrived at EDR: 02/25/2011
Date Made Active in Reports: 03/28/2011
Number of Days to Update: 31

Source: Department of Natural Resources & Environment
Telephone: 517-373-9541
Last EDR Contact: 02/22/2011
Next Scheduled EDR Contact: 06/06/2011
Data Release Frequency: Semi-Annually

INDIAN RESERV: Indian Reservations

This map layer portrays Indian administered lands of the United States that have any area equal to or greater than 640 acres.

Date of Government Version: 12/31/2005
Date Data Arrived at EDR: 12/08/2006
Date Made Active in Reports: 01/11/2007
Number of Days to Update: 34

Source: USGS
Telephone: 202-208-3710
Last EDR Contact: 04/21/2011
Next Scheduled EDR Contact: 08/01/2011
Data Release Frequency: Semi-Annually

SCRD DRYCLEANERS: State Coalition for Remediation of Drycleaners Listing

The State Coalition for Remediation of Drycleaners was established in 1998, with support from the U.S. EPA Office of Superfund Remediation and Technology Innovation. It is comprised of representatives of states with established drycleaner remediation programs. Currently the member states are Alabama, Connecticut, Florida, Illinois, Kansas, Minnesota, Missouri, North Carolina, Oregon, South Carolina, Tennessee, Texas, and Wisconsin.

GOVERNMENT RECORDS SEARCHED / DATA CURRENCY TRACKING

Date of Government Version: 03/07/2011
Date Data Arrived at EDR: 03/09/2011
Date Made Active in Reports: 05/02/2011
Number of Days to Update: 54

Source: Environmental Protection Agency
Telephone: 615-532-8599
Last EDR Contact: 04/25/2011
Next Scheduled EDR Contact: 08/08/2011
Data Release Frequency: Varies

COAL ASH DOE: Sleam-Electric Plan Operation Data

A listing of power plants that store ash in surface ponds.

Date of Government Version: 12/31/2005
Date Data Arrived at EDR: 08/07/2009
Date Made Active in Reports: 10/22/2009
Number of Days to Update: 76

Source: Department of Energy
Telephone: 202-586-8719
Last EDR Contact: 04/19/2011
Next Scheduled EDR Contact: 08/01/2011
Data Release Frequency: Varies

FINANCIAL ASSURANCE 1: Financial Assurance Information Listing

Financial assurance information.

Date of Government Version: 01/13/2011
Date Data Arrived at EDR: 01/20/2011
Date Made Active in Reports: 02/14/2011
Number of Days to Update: 25

Source: Department of Natural Resources & Environment
Telephone: 517-335-6610
Last EDR Contact: 04/11/2011
Next Scheduled EDR Contact: 07/25/2011
Data Release Frequency: Varies

FEDLAND: Federal and Indian Lands

Federally and Indian administrated lands of the United States. Lands included are administrated by: Army Corps of Engineers, Bureau of Reclamation, National Wild and Scenic River, National Wildlife Refuge, Public Domain Land, Wilderness, Wilderness Study Area, Wildlife Management Area, Bureau of Indian Affairs, Bureau of Land Management, Department of Justice, Forest Service, Fish and Wildlife Service, National Park Service.

Date of Government Version: 12/31/2005
Date Data Arrived at EDR: 02/06/2006
Date Made Active in Reports: 01/11/2007
Number of Days to Update: 339

Source: U.S. Geological Survey
Telephone: 888-275-8747
Last EDR Contact: 04/21/2011
Next Scheduled EDR Contact: 08/01/2011
Data Release Frequency: N/A

FINANCIAL ASSURANCE 2: Financial Assurance Information Listing

A listing of financial assurance information for solid waste facilities. Financial assurance is intended to ensure that resources are available to pay for the cost of closure, post-closure care, and corrective measures if the owner or operator of a regulated facility is unable or unwilling to pay.

Date of Government Version: 01/05/2011
Date Data Arrived at EDR: 01/07/2011
Date Made Active in Reports: 02/14/2011
Number of Days to Update: 38

Source: Department of Natural Resources & Environment
Telephone: 517-335-4034
Last EDR Contact: 04/04/2011
Next Scheduled EDR Contact: 07/18/2011
Data Release Frequency: Varies

COAL ASH: Coal Ash Disposal Sites

Coal fired power plants in Southeast Michigan that have coal ash handling on site.

Date of Government Version: 10/18/2010
Date Data Arrived at EDR: 10/19/2010
Date Made Active in Reports: 10/28/2010
Number of Days to Update: 9

Source: Department of Natural Resources & Environment
Telephone: 586-753-3754
Last EDR Contact: 04/11/2011
Next Scheduled EDR Contact: 07/25/2011
Data Release Frequency: Varies

PCB TRANSFORMER: PCB Transformer Registration Database

The database of PCB transformer registrations that includes all PCB registration submittals.

GOVERNMENT RECORDS SEARCHED / DATA CURRENCY TRACKING

Date of Government Version: 01/01/2008
Date Data Arrived at EDR: 02/18/2009
Date Made Active in Reports: 05/29/2009
Number of Days to Update: 100

Source: Environmental Protection Agency
Telephone: 202-566-0517
Last EDR Contact: 05/05/2011
Next Scheduled EDR Contact: 08/15/2011
Data Release Frequency: Varies

COAL ASH EPA: Coal Combustion Residues Surface Impoundments List

A listing of coal combustion residues surface impoundments with high hazard potential ratings.

Date of Government Version: 08/17/2010
Date Data Arrived at EDR: 01/03/2011
Date Made Active in Reports: 03/21/2011
Number of Days to Update: 77

Source: Environmental Protection Agency
Telephone: N/A
Last EDR Contact: 03/18/2011
Next Scheduled EDR Contact: 06/27/2011
Data Release Frequency: Varies

EDR PROPRIETARY RECORDS

EDR Proprietary Records

Manufactured Gas Plants: EDR Proprietary Manufactured Gas Plants

The EDR Proprietary Manufactured Gas Plant Database includes records of coal gas plants (manufactured gas plants) compiled by EDR's researchers. Manufactured gas sites were used in the United States from the 1800's to 1950's to produce a gas that could be distributed and used as fuel. These plants used whale oil, rosin, coal, or a mixture of coal, oil, and water that also produced a significant amount of waste. Many of the byproducts of the gas production, such as coal tar (oily waste containing volatile and non-volatile chemicals), sludges, oils and other compounds are potentially hazardous to human health and the environment. The byproduct from this process was frequently disposed of directly at the plant site and can remain or spread slowly, serving as a continuous source of soil and groundwater contamination.

Date of Government Version: N/A
Date Data Arrived at EDR: N/A
Date Made Active in Reports: N/A
Number of Days to Update: N/A

Source: EDR, Inc.
Telephone: N/A
Last EDR Contact: N/A
Next Scheduled EDR Contact: N/A
Data Release Frequency: No Update Planned

OTHER DATABASE(S)

Depending on the geographic area covered by this report, the data provided in these specialty databases may or may not be complete. For example, the existence of wetlands information data in a specific report does not mean that all wetlands in the area covered by the report are included. Moreover, the absence of any reported wetlands information does not necessarily mean that wetlands do not exist in the area covered by the report.

CT MANIFEST: Hazardous Waste Manifest Data

Facility and manifest data. Manifest is a document that lists and tracks hazardous waste from the generator through transporters to a tsd facility.

Date of Government Version: 12/31/2007
Date Data Arrived at EDR: 08/26/2009
Date Made Active in Reports: 09/11/2009
Number of Days to Update: 16

Source: Department of Environmental Protection
Telephone: 860-424-3375
Last EDR Contact: 02/25/2011
Next Scheduled EDR Contact: 06/06/2011
Data Release Frequency: Annually

NJ MANIFEST: Manifest Information

Hazardous waste manifest information.

Date of Government Version: 12/31/2009
Date Data Arrived at EDR: 07/22/2010
Date Made Active in Reports: 08/26/2010
Number of Days to Update: 35

Source: Department of Environmental Protection
Telephone: N/A
Last EDR Contact: 04/19/2011
Next Scheduled EDR Contact: 08/01/2011
Data Release Frequency: Annually

GOVERNMENT RECORDS SEARCHED / DATA CURRENCY TRACKING

NY MANIFEST: Facility and Manifest Data

Manifest is a document that lists and tracks hazardous waste from the generator through transporters to a TSD facility.

Date of Government Version: 12/31/2010
Date Data Arrived at EDR: 02/09/2011
Date Made Active in Reports: 03/04/2011
Number of Days to Update: 23

Source: Department of Environmental Conservation
Telephone: 518-402-8651
Last EDR Contact: 02/09/2011
Next Scheduled EDR Contact: 05/23/2011
Data Release Frequency: Annually

PA MANIFEST: Manifest Information

Hazardous waste manifest information.

Date of Government Version: 12/31/2008
Date Data Arrived at EDR: 12/01/2009
Date Made Active in Reports: 12/14/2009
Number of Days to Update: 13

Source: Department of Environmental Protection
Telephone: 717-783-8990
Last EDR Contact: 04/04/2011
Next Scheduled EDR Contact: 07/06/2011
Data Release Frequency: Annually

RI MANIFEST: Manifest information

Hazardous waste manifest information

Date of Government Version: 12/31/2009
Date Data Arrived at EDR: 07/19/2010
Date Made Active in Reports: 08/26/2010
Number of Days to Update: 38

Source: Department of Environmental Management
Telephone: 401-222-2797
Last EDR Contact: 02/28/2011
Next Scheduled EDR Contact: 06/13/2011
Data Release Frequency: Annually

WI MANIFEST: Manifest Information

Hazardous waste manifest information.

Date of Government Version: 12/31/2009
Date Data Arrived at EDR: 07/06/2010
Date Made Active in Reports: 07/26/2010
Number of Days to Update: 20

Source: Department of Natural Resources
Telephone: N/A
Last EDR Contact: 03/21/2011
Next Scheduled EDR Contact: 07/04/2011
Data Release Frequency: Annually

Oil/Gas Pipelines: This data was obtained by EDR from the USGS in 1994. It is referred to by USGS as GeoData Digital Line Graphs from 1:100,000-Scale Maps. It was extracted from the transportation category including some oil, but primarily gas pipelines.

Electric Power Transmission Line Data

Source: Rextag Strategies Corp.
Telephone: (281) 769-2247

U.S. Electric Transmission and Power Plants Systems Digital GIS Data

Sensitive Receptors: There are individuals deemed sensitive receptors due to their fragile immune systems and special sensitivity to environmental discharges. These sensitive receptors typically include the elderly, the sick, and children. While the location of all sensitive receptors cannot be determined, EDR indicates those buildings and facilities - schools, daycares, hospitals, medical centers, and nursing homes - where individuals who are sensitive receptors are likely to be located.

AHA Hospitals:

Source: American Hospital Association, Inc.
Telephone: 312-280-5991

The database includes a listing of hospitals based on the American Hospital Association's annual survey of hospitals.

Medical Centers: Provider of Services Listing

Source: Centers for Medicare & Medicaid Services
Telephone: 410-786-3000

A listing of hospitals with Medicare provider number, produced by Centers of Medicare & Medicaid Services, a federal agency within the U.S. Department of Health and Human Services.

Nursing Homes

Source: National Institutes of Health
Telephone: 301-594-6248

Information on Medicare and Medicaid certified nursing homes in the United States.

GOVERNMENT RECORDS SEARCHED / DATA CURRENCY TRACKING

Public Schools

Source: National Center for Education Statistics

Telephone: 202-502-7300

The National Center for Education Statistics' primary database on elementary and secondary public education in the United States. It is a comprehensive, annual, national statistical database of all public elementary and secondary schools and school districts, which contains data that are comparable across all states.

Private Schools

Source: National Center for Education Statistics

Telephone: 202-502-7300

The National Center for Education Statistics' primary database on private school locations in the United States.

Daycare Centers: Day Care Centers, Group & Family Homes

Source: Bureau of REgulatory Services

Telephone: 517-373-8300

Flood Zone Data: This data, available in select counties across the country, was obtained by EDR in 2003 & 2009 from the Federal Emergency Management Agency (FEMA). Data depicts 100-year and 500-year flood zones as defined by FEMA.

NWI: National Wetlands Inventory. This data, available in select counties across the country, was obtained by EDR in 2002 and 2005 from the U.S. Fish and Wildlife Service.

State Wetlands Data: Wetlands Inventory

Source: Department of Natural Resources

Telephone: 517-241-2254

Scanned Digital USGS 7.5' Topographic Map (DRG)

Source: United States Geologic Survey

A digital raster graphic (DRG) is a scanned image of a U.S. Geological Survey topographic map. The map images are made by scanning published paper maps on high-resolution scanners. The raster image is georeferenced and fit to the Universal Transverse Mercator (UTM) projection.

STREET AND ADDRESS INFORMATION

© 2010 Tele Atlas North America, Inc. All rights reserved. This material is proprietary and the subject of copyright protection and other intellectual property rights owned by or licensed to Tele Atlas North America, Inc. The use of this material is subject to the terms of a license agreement. You will be held liable for any unauthorized copying or disclosure of this material.

GEOCHECK[®] - PHYSICAL SETTING SOURCE ADDENDUM

TARGET PROPERTY ADDRESS

500 NORTH CONGRESS STREET
500 NORTH CONGRESS STREET
YPSILANTI, MI 48197

TARGET PROPERTY COORDINATES

Latitude (North): 42.24100 - 42° 14' 27.6"
Longitude (West): 83.6193 - 83° 37' 9.5"
Universal Transverse Mercator: Zone 17
UTM X (Meters): 283882.9
UTM Y (Meters): 4679643.0
Elevation: 740 ft. above sea level

USGS TOPOGRAPHIC MAP

Target Property Map: 42083-B5 YPSILANTI EAST, MI
Most Recent Revision: 1996

North Map: 42083-C5 DENTON, MI
Most Recent Revision: 1980

West Map: 42083-B6 YPSILANTI WEST, MI
Most Recent Revision: 1983

Northwest Map: 42083-C6 ANN ARBOR EAST, MI
Most Recent Revision: 1983

EDR's GeoCheck Physical Setting Source Addendum is provided to assist the environmental professional in forming an opinion about the impact of potential contaminant migration.

Assessment of the impact of contaminant migration generally has two principle investigative components:

1. Groundwater flow direction, and
2. Groundwater flow velocity.

Groundwater flow direction may be impacted by surface topography, hydrology, hydrogeology, characteristics of the soil, and nearby wells. Groundwater flow velocity is generally impacted by the nature of the geologic strata.

GEOCHECK® - PHYSICAL SETTING SOURCE SUMMARY

GROUNDWATER FLOW DIRECTION INFORMATION

Groundwater flow direction for a particular site is best determined by a qualified environmental professional using site-specific well data. If such data is not reasonably ascertainable, it may be necessary to rely on other sources of information, such as surface topographic information, hydrologic information, hydrogeologic data collected on nearby properties, and regional groundwater flow information (from deep aquifers).

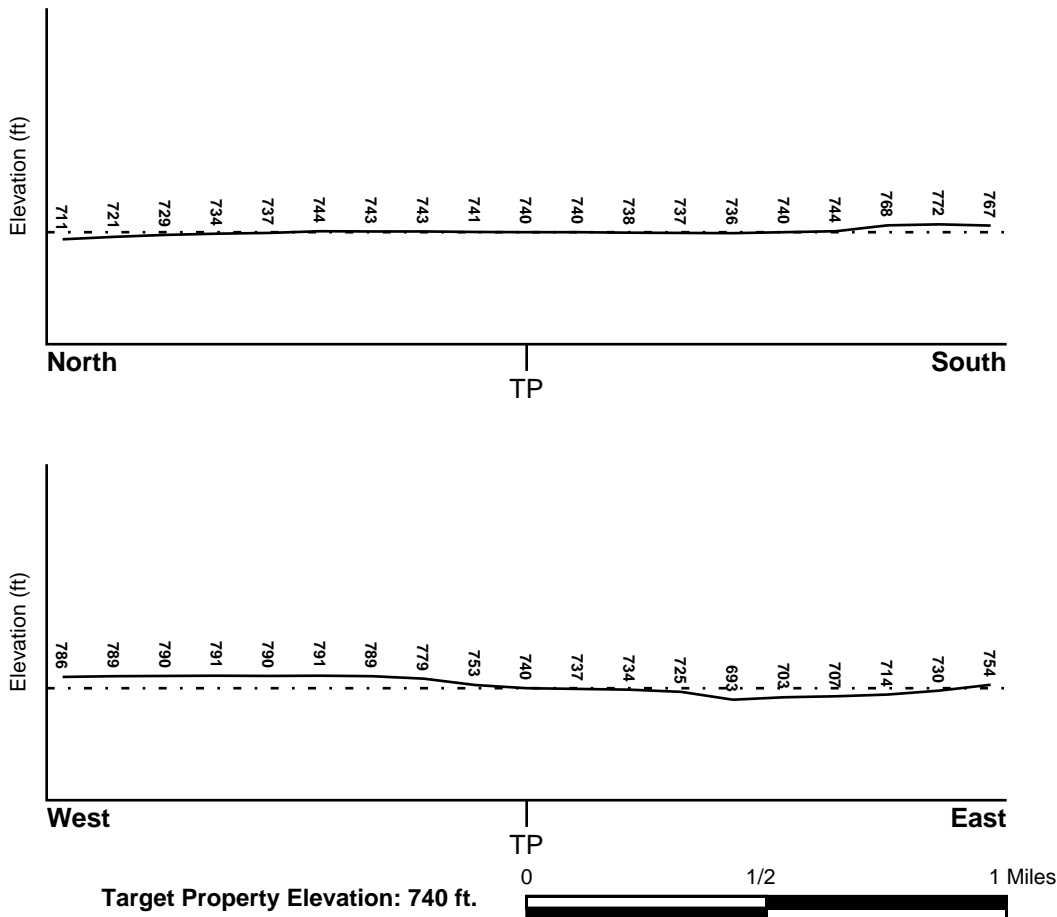
TOPOGRAPHIC INFORMATION

Surface topography may be indicative of the direction of surficial groundwater flow. This information can be used to assist the environmental professional in forming an opinion about the impact of nearby contaminated properties or, should contamination exist on the target property, what downgradient sites might be impacted.

TARGET PROPERTY TOPOGRAPHY

General Topographic Gradient: General East

SURROUNDING TOPOGRAPHY: ELEVATION PROFILES



Source: Topography has been determined from the USGS 7.5' Digital Elevation Model and should be evaluated on a relative (not an absolute) basis. Relative elevation information between sites of close proximity should be field verified.

GEOCHECK® - PHYSICAL SETTING SOURCE SUMMARY

HYDROLOGIC INFORMATION

Surface water can act as a hydrologic barrier to groundwater flow. Such hydrologic information can be used to assist the environmental professional in forming an opinion about the impact of nearby contaminated properties or, should contamination exist on the target property, what downgradient sites might be impacted.

Refer to the Physical Setting Source Map following this summary for hydrologic information (major waterways and bodies of water).

FEMA FLOOD ZONE

<u>Target Property County</u> WASHTENAW, MI	<u>FEMA Flood Electronic Data</u> Not Available
--	--

Flood Plain Panel at Target Property: Not Reported

Additional Panels in search area: Not Reported

NATIONAL WETLAND INVENTORY

<u>NWI Quad at Target Property</u> YPSILANTI EAST	<u>NWI Electronic Data Coverage</u> YES - refer to the Overview Map and Detail Map
--	---

HYDROGEOLOGIC INFORMATION

Hydrogeologic information obtained by installation of wells on a specific site can often be an indicator of groundwater flow direction in the immediate area. Such hydrogeologic information can be used to assist the environmental professional in forming an opinion about the impact of nearby contaminated properties or, should contamination exist on the target property, what downgradient sites might be impacted.

Site-Specific Hydrogeological Data:*

Search Radius:	1.25 miles
Status:	Not found

AQUIFLOW®

Search Radius: 1.000 Mile.

EDR has developed the AQUIFLOW Information System to provide data on the general direction of groundwater flow at specific points. EDR has reviewed reports submitted by environmental professionals to regulatory authorities at select sites and has extracted the date of the report, groundwater flow direction as determined hydrogeologically, and the depth to water table.

<u>MAP ID</u>	<u>LOCATION FROM TP</u>	<u>GENERAL DIRECTION GROUNDWATER FLOW</u>
3	1/4 - 1/2 Mile ENE	SE
6	1/4 - 1/2 Mile East	SE
8	1/2 - 1 Mile SE	E
9	1/2 - 1 Mile East	NE
10	1/2 - 1 Mile SSE	NE
20	1/2 - 1 Mile WNW	NE
21	1/2 - 1 Mile North	NNW
24	1/2 - 1 Mile SW	NW
25	1/2 - 1 Mile North	NE

For additional site information, refer to Physical Setting Source Map Findings.

* ©1996 Site-specific hydrogeological data gathered by CERCLIS Alerts, Inc., Bainbridge Island, WA. All rights reserved. All of the information and opinions presented are those of the cited EPA report(s), which were completed under a Comprehensive Environmental Response Compensation and Liability Information System (CERCLIS) investigation.

GEOCHECK® - PHYSICAL SETTING SOURCE SUMMARY

GROUNDWATER FLOW VELOCITY INFORMATION

Groundwater flow velocity information for a particular site is best determined by a qualified environmental professional using site specific geologic and soil strata data. If such data are not reasonably ascertainable, it may be necessary to rely on other sources of information, including geologic age identification, rock stratigraphic unit and soil characteristics data collected on nearby properties and regional soil information. In general, contaminant plumes move more quickly through sandy-gravelly types of soils than silty-clayey types of soils.

GEOLOGIC INFORMATION IN GENERAL AREA OF TARGET PROPERTY

Geologic information can be used by the environmental professional in forming an opinion about the relative speed at which contaminant migration may be occurring.

ROCK STRATIGRAPHIC UNIT

Era: Paleozoic
System: Devonian
Series: Upper Devonian
Code: D3 (*decoded above as Era, System & Series*)

GEOLOGIC AGE IDENTIFICATION

Category: Stratified Sequence

Geologic Age and Rock Stratigraphic Unit Source: P.G. Schruben, R.E. Arndt and W.J. Bawiec, Geology of the Conterminous U.S. at 1:2,500,000 Scale - a digital representation of the 1974 P.B. King and H.M. Beikman Map, USGS Digital Data Series DDS - 11 (1994).

DOMINANT SOIL COMPOSITION IN GENERAL AREA OF TARGET PROPERTY

The U.S. Department of Agriculture's (USDA) Soil Conservation Service (SCS) leads the National Cooperative Soil Survey (NCSS) and is responsible for collecting, storing, maintaining and distributing soil survey information for privately owned lands in the United States. A soil map in a soil survey is a representation of soil patterns in a landscape. Soil maps for STATSGO are compiled by generalizing more detailed (SSURGO) soil survey maps. The following information is based on Soil Conservation Service STATSGO data.

Soil Component Name: ST. CLAIR

Soil Surface Texture: clay loam

Hydrologic Group: Class D - Very slow infiltration rates. Soils are clayey, have a high water table, or are shallow to an impervious layer.

Soil Drainage Class: Not reported

Hydric Status: Soil does not meet the requirements for a hydric soil.

Corrosion Potential - Uncoated Steel: HIGH

Depth to Bedrock Min: > 60 inches

Depth to Bedrock Max: > 60 inches

GEOCHECK® - PHYSICAL SETTING SOURCE SUMMARY

Soil Layer Information							
Layer	Boundary		Soil Texture Class	Classification		Permeability Rate (in/hr)	Soil Reaction (pH)
	Upper	Lower		AASHTO Group	Unified Soil		
1	0 inches	9 inches	clay loam	Silt-Clay Materials (more than 35 pct. passing No. 200), Clayey Soils.	FINE-GRAINED SOILS, Silts and Clays (liquid limit less than 50%), Lean Clay Soils.	Max: 0.60 Min: 0.20	Max: 7.30 Min: 5.60
2	9 inches	25 inches	clay	Silt-Clay Materials (more than 35 pct. passing No. 200), Clayey Soils.	FINE-GRAINED SOILS, Silts and Clays (liquid limit 50% or more), Fat Clay.	Max: 0.20 Min: 0.06	Max: 7.30 Min: 5.60
3	25 inches	70 inches	clay	Silt-Clay Materials (more than 35 pct. passing No. 200), Clayey Soils.	FINE-GRAINED SOILS, Silts and Clays (liquid limit 50% or more), Fat Clay.	Max: 0.20 Min: 0.06	Max: 8.40 Min: 7.40

OTHER SOIL TYPES IN AREA

Based on Soil Conservation Service STATSGO data, the following additional subordinant soil types may appear within the general area of target property.

Soil Surface Textures: silty clay loam
loam
loamy sand
muck

Surficial Soil Types: silty clay loam
loam
loamy sand
muck

Shallow Soil Types: sandy loam
loamy sand

Deeper Soil Types: silty clay
silty clay loam
stratified
clay loam
muck
fine sand

GEOCHECK® - PHYSICAL SETTING SOURCE SUMMARY

LOCAL / REGIONAL WATER AGENCY RECORDS

EDR Local/Regional Water Agency records provide water well information to assist the environmental professional in assessing sources that may impact ground water flow direction, and in forming an opinion about the impact of contaminant migration on nearby drinking water wells.

WELL SEARCH DISTANCE INFORMATION

<u>DATABASE</u>	<u>SEARCH DISTANCE (miles)</u>
Federal USGS	1.000
Federal FRDS PWS	Nearest PWS within 1 mile
State Database	1.000

FEDERAL USGS WELL INFORMATION

<u>MAP ID</u>	<u>WELL ID</u>	<u>LOCATION FROM TP</u>
A4	USGS2308956	1/4 - 1/2 Mile East
7	USGS2308962	1/4 - 1/2 Mile NNW
B11	USGS2308950	1/2 - 1 Mile SE
C13	USGS2308953	1/2 - 1 Mile East
C14	USGS2308954	1/2 - 1 Mile East
18	USGS2308952	1/2 - 1 Mile East
19	USGS2308951	1/2 - 1 Mile ESE
23	USGS2308949	1/2 - 1 Mile SE

FEDERAL FRDS PUBLIC WATER SUPPLY SYSTEM INFORMATION

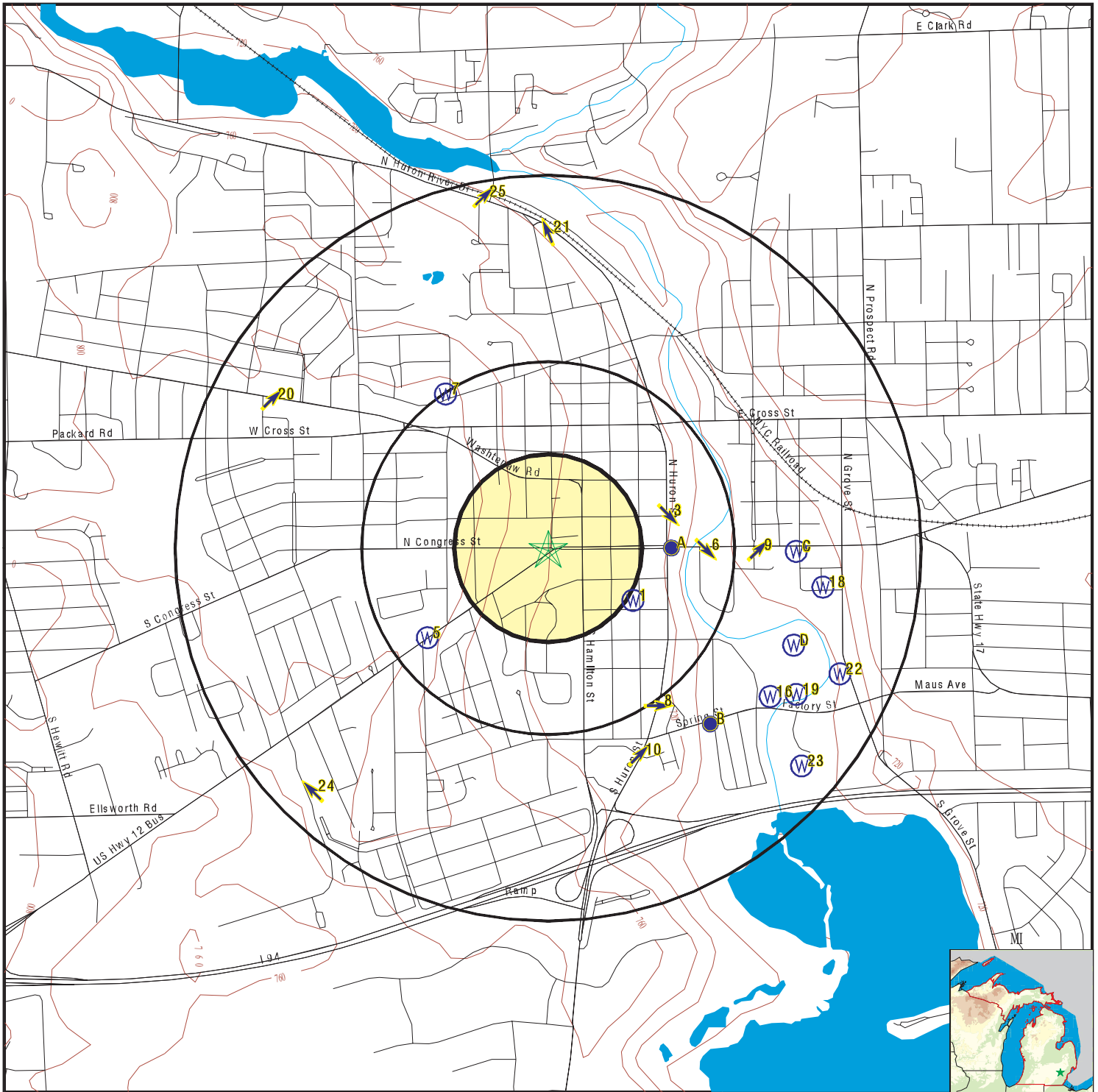
<u>MAP ID</u>	<u>WELL ID</u>	<u>LOCATION FROM TP</u>
A2	MI0007260	1/4 - 1/2 Mile East

Note: PWS System location is not always the same as well location.

STATE DATABASE WELL INFORMATION

<u>MAP ID</u>	<u>WELL ID</u>	<u>LOCATION FROM TP</u>
1	MI20323318	1/4 - 1/2 Mile ESE
5	MI20322248	1/4 - 1/2 Mile SW
B12	MI20317953	1/2 - 1 Mile SE
D15	MI20317951	1/2 - 1 Mile ESE
16	MI20317952	1/2 - 1 Mile SE
D17	MI20317955	1/2 - 1 Mile ESE
22	MI20317954	1/2 - 1 Mile ESE

PHYSICAL SETTING SOURCE MAP - 3060322.2s



- County Boundary
- Major Roads
- Contour Lines
- Earthquake epicenter, Richter 5 or greater
- Water Wells
- Public Water Supply Wells
- Cluster of Multiple Icons

- Groundwater Flow Direction
- Indeterminate Groundwater Flow at Location
- Groundwater Flow Varies at Location
- Closest Hydrogeological Data
- Oil, gas or related wells

SITE NAME: 500 North Congress Street
 ADDRESS: 500 North Congress Street
 Ypsilanti MI 48197
 LAT/LONG: 42.2410 / 83.6193

CLIENT: TTL Associates, Inc
 CONTACT: Marcia H. Lim
 INQUIRY #: 3060322.2s
 DATE: May 05, 2011 11:08 am

GEOCHECK® - PHYSICAL SETTING SOURCE MAP FINDINGS

Map ID
Direction
Distance
Elevation

Database EDR ID Number

1
ESE **MI WELLS** **MI20323318**
1/4 - 1/2 Mile
Lower

Wellid:	81000015581	Import id:	Not Reported
County:	Washtenaw	Township:	Ypsilanti
Town range:	03S 07E	Section:	11
Owner name:	STEVE PIERCE		
Well addr:	118 S WASHINGTON		
Well depth:	34		
Well type:	Irrigation		
Wssn:	0		
Well num:	Not Reported	Driller id:	2014
Const date:	2005-02-01 00:00:00.000	Case type:	PVC Plastic
Case dia:	5		
Case depth:	29		
Screen frm:	29		
Screen to:	34		
Swl:	10		
Test depth:	10		
Test hours:	2		
Test rate:	12	Test methd:	Air
Grouted:	1	Pmp cpcity:	0
Latitude:	42.23897		
Longitude:	-83.61486		
Methd coll:	GPS Code Meas. Std. Positioning Svc. SA Off		
Elevation:	0		
Elev methd:	DEM30M	Depth flag:	Not Reported
Elev flag:	Elevation < DEMmin or Elevation > DEMmax		
Swl flag:	Not Reported		
Elev dem:	731	Elev dif:	731
Elev miv:	731	Aq code:	Not Reported
Aq flag:	Lithology Problem (Drift under Rock)	Net aq:	0
Pct aq d:	0	Pct aq r:	0
Pct maq:	0	Pct maq d:	0
Pct maq r:	0	Pct cm:	0
Pct cm d:	0	Pct cm r:	0
Pct pcm:	0	Pct pcm d:	0
Pct pcm r:	0	Pct na:	0
Pct na d:	0	Pct na r:	0
Pct flag:	Not Reported	Rock top:	-9
D r type:	Not Reported	Spc cpcity:	0
A thicknes:	24	A pct aq:	71
A pct maq:	25	A pct pcm:	0
A pct cm:	4	A pct na:	0
A thickns2:	24	A pct aq2:	71
A pct maq2:	25	A pct pcm2:	0
A pct cm2:	4	A pct na2:	0
A hit swl:	T	A hit top:	F
A hit rock:	F	A sc lith1:	Not Reported
A sc lmod1:	Not Reported	A sc lmaq1:	Not Reported
A sc lpct1:	0	A sc lith2:	Not Reported
A sc lmod2:	Not Reported	A sc lmaq2:	Not Reported
A sc lpct2:	0	Pct aq 1:	0
Pct maq 1:	0	Pct cm 1:	0
Pct pcm 1:	0	Pct na 1:	0

GEOCHECK® - PHYSICAL SETTING SOURCE MAP FINDINGS

Pct aq 2:	0	Pct maq 2:	0
Pct cm 2:	0	Pct pcm 2:	0
Pct na 2:	0	Pct aq 3:	0
Pct maq 3:	0	Pct cm 3:	0
Pct pcm 3:	0	Pct na 3:	0
Pct aq 4:	0	Pct maq 4:	0
Pct cm 4:	0	Pct pcm 4:	0
Pct na 4:	0	Pct aq 5:	0
Pct maq 5:	0	Pct cm 5:	0
Pct pcm 5:	0	Pct na 5:	0
Pct aq 6:	0	Pct maq 6:	0
Pct cm 6:	0	Pct pcm 6:	0
Pct na 6:	0	Pct aq 7:	0
Pct maq 7:	0	Pct cm 7:	0
Pct pcm 7:	0	Pct na 7:	0
Pct aq 8:	0	Pct maq 8:	0
Pct cm 8:	0	Pct pcm 8:	0
Pct na 8:	0	Pct aq 9:	0
Pct maq 9:	0	Pct cm 9:	0
Pct pcm 9:	0	Pct na 9:	0
Pct aq 10:	0	Pct maq 10:	0
Pct cm 10:	0	Pct pcm 10:	0
Pct na 10:	0	Pct aq 11:	0
Pct maq 11:	0	Pct cm 11:	0
Pct pcm 11:	0	Pct na 11:	0
Pct aq 12:	0	Pct maq 12:	0
Pct cm 12:	0	Pct pcm 12:	0
Pct na 12:	0	Pct aq 13:	0
Pct maq 13:	0	Pct cm 13:	0
Pct pcm 13:	0	Pct na 13:	0
Within sec:	N	Loc match:	Y
Aq code 1:	Not Reported		
Hit swl:	Not Reported		
Athk2:	0		
Horiz Conduct:	0		
Vert Conduct:	0		
T2:	0		
D50plek:	0		

**A2
East
1/4 - 1/2 Mile
Lower**

FRDS PWS MI0007260

PWS ID: MI0007260
 Date Initiated: Not Reported Date Deactivated: Not Reported
 PWS Name: YPSILANTI COMMUNITY UTILITIES
 YPSILANTI COMM UTILITIES AUTH
 2777 STATE
 YPSILANTI, MI 48198

Addressee / Facility: Not Reported

Facility Latitude: 42 14 27 Facility Longitude: 083 36 47
 City Served: Not Reported
 Treatment Class: Mixed (treated and untreated) Population: 48850

Violations information not reported.

GEOCHECK® - PHYSICAL SETTING SOURCE MAP FINDINGS

Map ID
Direction
Distance
Elevation

Database EDR ID Number

3 ENE 1/4 - 1/2 Mile Lower	Site ID: 810360 Groundwater Flow: SE Shallowest Water Table Depth: Not Reported Deepest Water Table Depth: Not Reported Average Water Table Depth: 20 Date: 03/28/1995	AQUIFLOW	63213
---	---	-----------------	--------------

A4 East 1/4 - 1/2 Mile Lower		FED USGS	USGS2308956
---	--	-----------------	--------------------

Agency cd: USGS Site name: 03S 07E 09ACBB 01 WASHTENAW CO (MOORMAN) Latitude: 421428 Longitude: 0833646 Dec lon: -83.61271603 Coor accr: M Dec latlong datum: NAD83 State: 26 Country: US Location map: Not Reported Altitude: 703 Altitude method: Reported Altitude accuracy: 10 Altitude datum: National Geodetic Vertical Datum of 1929 Hydrologic: Not Reported Topographic: Not Reported Site type: Ground-water other than Spring Date inventoried: Not Reported Local standard time flag: Y Type of ground water site: Single well, other than collector or Ranney type Aquifer Type: Not Reported Aquifer: 345DUND Well depth: Not Reported Source of depth data: Not Reported Project number: Not Reported Real time data flag: 0 Daily flow data end date: 0000-00-00 Peak flow data begin date: 0000-00-00 Peak flow data count: 0 Water quality data end date: 1897-09-13 Ground water data begin date: 0000-00-00 Ground water data count: 0	Site no: 421428083364601 EDR Site id: USGS2308956 Dec lat: 42.24114995 Coor meth: M Latlong datum: NAD27 District: 26 County: 161 Land net: Not Reported Map scale: Not Reported Date construction: Not Reported Mean greenwich time offset: EST Hole depth: Not Reported Daily flow data begin date: 0000-00-00 Daily flow data count: 0 Peak flow data end date: 0000-00-00 Water quality data begin date: 1884-09-05 Water quality data count: 2 Ground water data end date: 0000-00-00
---	---

Ground-water levels, Number of Measurements: 0

5 SW 1/4 - 1/2 Mile Higher		MI WELLS	MI20322248
---	--	-----------------	-------------------

GEOCHECK® - PHYSICAL SETTING SOURCE MAP FINDINGS

Wellid:	81000013241	Import id:	Not Reported
County:	Washtenaw	Township:	Ypsilanti
Town range:	03S 07E	Section:	8
Owner name:	CHRISTIAN FAITH CHURCH		
Well addr:	907 WEST MICHIGAN AVE		
Well depth:	0		
Well type:	Type II public		
Wssn:	2046981		
Well num:	001	Driller id:	0
Const date:	Not Reported	Case type:	Unknown
Case dia:	-1		
Case depth:	0		
Screen frm:	0		
Screen to:	0		
Swl:	0		
Test depth:	0		
Test hours:	0		
Test rate:	0	Test methd:	Unknown
Grouted:	0	Pmp cpcity:	0
Latitude:	42.23751964		
Longitude:	-83.62560119		
Methd coll:	Address Matching-House Number		
Elevation:	758		
Elev methd:	Topographoc Map Interpolation	Depth flag:	Well Depth = 0
Elev flag:	Not Reported		
Swl flag:	SWL = 0		
Elev dem:	777	Elev dif:	19
Elev miv:	758	Aq code:	Unknown Lithology
Aq flag:	Not Reported	Pct aq:	0
Pct aq d:	0	Pct aq r:	0
Pct maq:	0	Pct maq d:	0
Pct maq r:	0	Pct cm:	0
Pct cm d:	0	Pct cm r:	0
Pct pcm:	0	Pct pcm d:	0
Pct pcm r:	0	Pct na:	0
Pct na d:	0	Pct na r:	0
Pct flag:	Not Reported	Rock top:	-3
D r type:	Not Reported	Spc cpcity:	0
A thicknes:	0	A pct aq:	0
A pct maq:	0	A pct pcm:	0
A pct cm:	0	A pct na:	0
A thickns2:	0	A pct aq2:	0
A pct maq2:	0	A pct pcm2:	0
A pct cm2:	0	A pct na2:	0
A hit swl:	F	A hit top:	F
A hit rock:	F	A sc lith1:	Not Reported
A sc lmod1:	Not Reported	A sc lmaq1:	Not Reported
A sc lpct1:	0	A sc lith2:	Not Reported
A sc lmod2:	Not Reported	A sc lmaq2:	Not Reported
A sc lpct2:	0	Pct aq 1:	0
Pct maq 1:	0	Pct cm 1:	0
Pct pcm 1:	0	Pct na 1:	0
Pct aq 2:	0	Pct maq 2:	0
Pct cm 2:	0	Pct pcm 2:	0
Pct na 2:	0	Pct aq 3:	0
Pct maq 3:	0	Pct cm 3:	0
Pct pcm 3:	0	Pct na 3:	0
Pct aq 4:	0	Pct maq 4:	0
Pct cm 4:	0	Pct pcm 4:	0
Pct na 4:	0	Pct aq 5:	0
Pct maq 5:	0	Pct cm 5:	0
Pct pcm 5:	0	Pct na 5:	0

GEOCHECK® - PHYSICAL SETTING SOURCE MAP FINDINGS

Pct aq 6:	0	Pct maq 6:	0
Pct cm 6:	0	Pct pcm 6:	0
Pct na 6:	0	Pct aq 7:	0
Pct maq 7:	0	Pct cm 7:	0
Pct pcm 7:	0	Pct na 7:	0
Pct aq 8:	0	Pct maq 8:	0
Pct cm 8:	0	Pct pcm 8:	0
Pct na 8:	0	Pct aq 9:	0
Pct maq 9:	0	Pct cm 9:	0
Pct pcm 9:	0	Pct na 9:	0
Pct aq 10:	0	Pct maq 10:	0
Pct cm 10:	0	Pct pcm 10:	0
Pct na 10:	0	Pct aq 11:	0
Pct maq 11:	0	Pct cm 11:	0
Pct pcm 11:	0	Pct na 11:	0
Pct aq 12:	0	Pct maq 12:	0
Pct cm 12:	0	Pct pcm 12:	0
Pct na 12:	0	Pct aq 13:	0
Pct maq 13:	0	Pct cm 13:	0
Pct pcm 13:	0	Pct na 13:	0
Within sec:	Y	Loc match:	Y
Aq code 1:	Not Reported		
Hit swl:	Not Reported		
Athk2:	0		
Horiz Conduct:	0		
Vert Conduct:	0		
T2:	0		
D50plek:	0		

6	Site ID:	810360		
East	Groundwater Flow:	SE	AQUIFLOW	45960
1/4 - 1/2 Mile	Shallowest Water Table Depth:	Not Reported		
Lower	Deepest Water Table Depth:	Not Reported		
	Average Water Table Depth:	20		
	Date:	03/28/1995		

7			FED USGS	USGS2308962
NNW				
1/4 - 1/2 Mile				
Higher				
Agency cd:	USGS	Site no:	421449083372901	
Site name:	03S 07E 05DDAD 01 WASHTENAW CO (ATLANTIS)			
Latitude:	421449	EDR Site id:	USGS2308962	
Longitude:	0833729	Dec lat:	42.24698316	
Dec lon:	-83.62466073	Coor meth:	M	
Coor accr:	M	Latlong datum:	NAD27	
Dec latlong datum:	NAD83	District:	26	
State:	26	County:	161	
Country:	US	Land net:	Not Reported	
Location map:	Not Reported	Map scale:	Not Reported	
Altitude:	785			
Altitude method:	Reported			
Altitude accuracy:	10			
Altitude datum:	National Geodetic Vertical Datum of 1929			
Hydrologic:	Not Reported			
Topographic:	Not Reported			
Site type:	Ground-water other than Spring	Date construction:	Not Reported	
Date inventoried:	Not Reported	Mean greenwich time offset:	EST	

GEOCHECK® - PHYSICAL SETTING SOURCE MAP FINDINGS

Altitude:	698		
Altitude method:	Reported		
Altitude accuracy:	10		
Altitude datum:	National Geodetic Vertical Datum of 1929		
Hydrologic:	Huron. Michigan. Area = 909 sq.mi.		
Topographic:	Not Reported		
Site type:	Ground-water other than Spring	Date construction:	Not Reported
Date inventoried:	Not Reported	Mean greenwich time offset:	EST
Local standard time flag:	Y		
Type of ground water site:	Single well, other than collector or Ranney type		
Aquifer Type:	Not Reported		
Aquifer:	PLEISTOCENE SERIES		
Well depth:	109	Hole depth:	Not Reported
Source of depth data:	Not Reported		
Project number:	Not Reported		
Real time data flag:	0	Daily flow data begin date:	0000-00-00
Daily flow data end date:	0000-00-00	Daily flow data count:	0
Peak flow data begin date:	0000-00-00	Peak flow data end date:	0000-00-00
Peak flow data count:	0	Water quality data begin date:	1959-01-30
Water quality data end date:	1959-01-30	Water quality data count:	1
Ground water data begin date:	0000-00-00	Ground water data end date:	0000-00-00
Ground water data count:	0		

Ground-water levels, Number of Measurements: 0

B12
SE
1/2 - 1 Mile
Lower

MI WELLS MI20317953

Wellid:	81000007394	Import id:	81737709302
County:	Washtenaw	Township:	Ypsilanti
Town range:	03S 07E	Section:	9
Owner name:	YPSILANTI COMMUNITY UTILITIES		
Well addr:	YPSILANTI CITY WELL #4		
Well depth:	105		
Well type:	Type I public		
Wssn:	7260		
Well num:	YPSILANTI CITY WELL #4	Driller id:	0
Const date:	Not Reported	Case type:	Unknown
Case dia:	16		
Case depth:	0		
Screen frm:	0		
Screen to:	0		
Swl:	999.99		
Test depth:	0		
Test hours:	0		
Test rate:	1000	Test methd:	Unknown
Grouted:	1	Pmp cpcity:	0
Latitude:	42.2338678748		
Longitude:	-83.6111492335		
Methd coll:	Interpolation-Map		
Elevation:	690		
Elev methd:	Topographoc Map Interpolation	Depth flag:	Not Reported
Elev flag:	Not Reported		
Swl flag:	SWL > Well Depth		
Elev dem:	689	Elev dif:	1
Elev miv:	690	Aq code:	Unknown Lithology
Aq flag:	Not Reported	Pct aq:	0
Pct aq d:	0	Pct aq r:	0
Pct maq:	0	Pct maq d:	0
Pct maq r:	0	Pct cm:	0

GEOCHECK® - PHYSICAL SETTING SOURCE MAP FINDINGS

Pct cm d:	0	Pct cm r:	0
Pct pcm:	0	Pct pcm d:	0
Pct pcm r:	0	Pct na:	0
Pct na d:	0	Pct na r:	0
Pct flag:	Not Reported	Rock top:	-3
D r type:	Not Reported	Spc cpcity:	0
A thicknes:	0	A pct aq:	0
A pct maq:	0	A pct pcm:	0
A pct cm:	0	A pct na:	0
A thickns2:	0	A pct aq2:	0
A pct maq2:	0	A pct pcm2:	0
A pct cm2:	0	A pct na2:	0
A hit swl:	F	A hit top:	T
A hit rock:	F	A sc lith1:	Not Reported
A sc lmod1:	Not Reported	A sc lmaq1:	Not Reported
A sc lpct1:	0	A sc lith2:	Not Reported
A sc lmod2:	Not Reported	A sc lmaq2:	Not Reported
A sc lpct2:	0	Pct aq 1:	0
Pct maq 1:	0	Pct cm 1:	0
Pct pcm 1:	0	Pct na 1:	100
Pct aq 2:	0	Pct maq 2:	0
Pct cm 2:	0	Pct pcm 2:	0
Pct na 2:	100	Pct aq 3:	0
Pct maq 3:	0	Pct cm 3:	0
Pct pcm 3:	0	Pct na 3:	100
Pct aq 4:	0	Pct maq 4:	0
Pct cm 4:	0	Pct pcm 4:	0
Pct na 4:	100	Pct aq 5:	0
Pct maq 5:	0	Pct cm 5:	0
Pct pcm 5:	0	Pct na 5:	100
Pct aq 6:	0	Pct maq 6:	0
Pct cm 6:	0	Pct pcm 6:	0
Pct na 6:	0	Pct aq 7:	0
Pct maq 7:	0	Pct cm 7:	0
Pct pcm 7:	0	Pct na 7:	0
Pct aq 8:	0	Pct maq 8:	0
Pct cm 8:	0	Pct pcm 8:	0
Pct na 8:	0	Pct aq 9:	0
Pct maq 9:	0	Pct cm 9:	0
Pct pcm 9:	0	Pct na 9:	0
Pct aq 10:	0	Pct maq 10:	0
Pct cm 10:	0	Pct pcm 10:	0
Pct na 10:	0	Pct aq 11:	0
Pct maq 11:	0	Pct cm 11:	0
Pct pcm 11:	0	Pct na 11:	0
Pct aq 12:	0	Pct maq 12:	0
Pct cm 12:	0	Pct pcm 12:	0
Pct na 12:	0	Pct aq 13:	0
Pct maq 13:	0	Pct cm 13:	0
Pct pcm 13:	0	Pct na 13:	0
Within sec:	Y	Loc match:	Y
Aq code 1:	Not Reported		
Hit swl:	Not Reported		
Athk2:	0		
Horiz Conduct:	0		
Vert Conduct:	0		
T2:	0		
D50plek:	0		

GEOCHECK® - PHYSICAL SETTING SOURCE MAP FINDINGS

Map ID
Direction
Distance
Elevation

Database EDR ID Number

C13
East
1/2 - 1 Mile
Lower

FED USGS USGS2308953

Agency cd:	USGS	Site no:	421427083362301
Site name:	03S 07E 09ADBC 01 WASHTENW CO. (GILBERT)		
Latitude:	421427	EDR Site id:	USGS2308953
Longitude:	0833623	Dec lat:	42.24087218
Dec lon:	-83.60632702	Coor meth:	M
Coor accr:	M	Latlong datum:	NAD27
Dec latlong datum:	NAD83	District:	26
State:	26	County:	161
Country:	US	Land net:	03S 07E 09ADBC 01
Location map:	Not Reported	Map scale:	Not Reported
Altitude:	710		
Altitude method:	Reported		
Altitude accuracy:	10		
Altitude datum:	National Geodetic Vertical Datum of 1929		
Hydrologic:	Huron. Michigan. Area = 909 sq.mi.		
Topographic:	Not Reported		
Site type:	Ground-water other than Spring	Date construction:	Not Reported
Date inventoried:	Not Reported	Mean greenwich time offset:	EST
Local standard time flag:	Y		
Type of ground water site:	Single well, other than collector or Ranney type		
Aquifer Type:	Not Reported		
Aquifer:	GLACIAL COLLUVIUM		
Well depth:	94	Hole depth:	Not Reported
Source of depth data:	Not Reported		
Project number:	Not Reported		
Real time data flag:	Not Reported		
Daily flow data end date:	Not Reported	Daily flow data begin date:	Not Reported
Peak flow data begin date:	Not Reported	Daily flow data count:	Not Reported
Peak flow data count:	Not Reported	Peak flow data end date:	Not Reported
Water quality data end date:	Not Reported	Water quality data begin date:	Not Reported
Ground water data begin date:	Not Reported	Water quality data count:	Not Reported
Ground water data count:	Not Reported	Ground water data end date:	Not Reported

Ground-water levels, Number of Measurements: 0

C14
East
1/2 - 1 Mile
Lower

FED USGS USGS2308954

Agency cd:	USGS	Site no:	421427083362302
Site name:	03S 07E 09ADBC01 WSHTNW GILBERT		
Latitude:	421427	EDR Site id:	USGS2308954
Longitude:	0833623	Dec lat:	42.24087218
Dec lon:	-83.60632702	Coor meth:	M
Coor accr:	M	Latlong datum:	NAD27
Dec latlong datum:	NAD83	District:	26
State:	26	County:	161
Country:	US	Land net:	Not Reported
Location map:	Not Reported	Map scale:	Not Reported

GEOCHECK® - PHYSICAL SETTING SOURCE MAP FINDINGS

Altitude:	710		
Altitude method:	Reported		
Altitude accuracy:	10		
Altitude datum:	National Geodetic Vertical Datum of 1929		
Hydrologic:	Huron. Michigan. Area = 909 sq.mi.		
Topographic:	Not Reported		
Site type:	Ground-water other than Spring	Date construction:	Not Reported
Date inventoried:	Not Reported	Mean greenwich time offset:	EST
Local standard time flag:	Y		
Type of ground water site:	Single well, other than collector or Ranney type		
Aquifer Type:	Not Reported		
Aquifer:	GLACIAL COLLUVIUM		
Well depth:	94	Hole depth:	Not Reported
Source of depth data:	Not Reported		
Project number:	Not Reported		
Real time data flag:	Not Reported	Daily flow data begin date:	Not Reported
Daily flow data end date:	Not Reported	Daily flow data count:	Not Reported
Peak flow data begin date:	Not Reported	Peak flow data end date:	Not Reported
Peak flow data count:	Not Reported	Water quality data begin date:	Not Reported
Water quality data end date:	Not Reported	Water quality data count:	Not Reported
Ground water data begin date:	Not Reported	Ground water data end date:	Not Reported
Ground water data count:	Not Reported		

Ground-water levels, Number of Measurements: 0

**D15
ESE
1/2 - 1 Mile
Lower**

MI WELLS MI20317951

Wellid:	81000007392	Import id:	81737709001
County:	Washtenaw	Township:	Ypsilanti
Town range:	03S 07E	Section:	9
Owner name:	CITY OF YPSILANTI		
Well addr:	Not Reported		
Well depth:	108		
Well type:	Public		
Wssn:	0		
Well num:	Not Reported	Driller id:	550
Const date:	1970-09-18 00:00:00.000	Case type:	Unknown
Case dia:	36		
Case depth:	67		
Screen frm:	87		
Screen to:	107		
Swl:	999.99		
Test depth:	70		
Test hours:	1		
Test rate:	40	Test methd:	Unknown
Grouted:	1	Pmp pcapity:	0
Latitude:	42.2373390485		
Longitude:	-83.6068188028		
Methd coll:	Interpolation-Map		
Elevation:	688		
Elev methd:	Topographoc Map Interpolation	Depth flag:	Not Reported
Elev flag:	Not Reported		
Swl flag:	SWL > Well Depth		
Elev dem:	686	Elev dif:	2
Elev miv:	688	Aq code:	Drift Well
Aq flag:	Not Reported	Pct aq:	32
Pct aq d:	32	Pct aq r:	0
Pct maq:	12	Pct maq d:	12
Pct maq r:	0	Pct cm:	49

GEOCHECK® - PHYSICAL SETTING SOURCE MAP FINDINGS

Pct cm d:	49	Pct cm r:	0
Pct pcm:	0	Pct pcm d:	0
Pct pcm r:	0	Pct na:	0
Pct na d:	0	Pct na r:	0
Pct flag:	Not Reported	Rock top:	-1
D r type:	Not Reported	Spc cpcity:	0
A thicknes:	0	A pct aq:	0
A pct maq:	0	A pct pcm:	0
A pct cm:	0	A pct na:	0
A thickns2:	0	A pct aq2:	0
A pct maq2:	0	A pct pcm2:	0
A pct cm2:	0	A pct na2:	0
A hit swl:	F	A hit top:	T
A hit rock:	F	A sc lith1:	Sand & Gravel
A sc lmod1:	W/Stones	A sc lmaq1:	AQ
A sc lpct1:	65	A sc lith2:	Sand & Gravel
A sc lmod2:	W/Stones	A sc lmaq2:	AQ
A sc lpct2:	35	Pct aq 1:	10
Pct maq 1:	25	Pct cm 1:	30
Pct pcm 1:	0	Pct na 1:	35
Pct aq 2:	0	Pct maq 2:	0
Pct cm 2:	100	Pct pcm 2:	0
Pct na 2:	0	Pct aq 3:	0
Pct maq 3:	0	Pct cm 3:	100
Pct pcm 3:	0	Pct na 3:	0
Pct aq 4:	30	Pct maq 4:	40
Pct cm 4:	30	Pct pcm 4:	0
Pct na 4:	0	Pct aq 5:	100
Pct maq 5:	0	Pct cm 5:	0
Pct pcm 5:	0	Pct na 5:	0
Pct aq 6:	0	Pct maq 6:	0
Pct cm 6:	0	Pct pcm 6:	0
Pct na 6:	0	Pct aq 7:	0
Pct maq 7:	0	Pct cm 7:	0
Pct pcm 7:	0	Pct na 7:	0
Pct aq 8:	0	Pct maq 8:	0
Pct cm 8:	0	Pct pcm 8:	0
Pct na 8:	0	Pct aq 9:	0
Pct maq 9:	0	Pct cm 9:	0
Pct pcm 9:	0	Pct na 9:	0
Pct aq 10:	0	Pct maq 10:	0
Pct cm 10:	0	Pct pcm 10:	0
Pct na 10:	0	Pct aq 11:	0
Pct maq 11:	0	Pct cm 11:	0
Pct pcm 11:	0	Pct na 11:	0
Pct aq 12:	0	Pct maq 12:	0
Pct cm 12:	0	Pct pcm 12:	0
Pct na 12:	0	Pct aq 13:	0
Pct maq 13:	0	Pct cm 13:	0
Pct pcm 13:	0	Pct na 13:	0
Within sec:	Y	Loc match:	Y
Aq code 1:	Not Reported		
Hit swl:	Not Reported		
Athk2:	0		
Horiz Conduct:	0		
Vert Conduct:	0		
T2:	0		
D50plek:	0		

GEOCHECK® - PHYSICAL SETTING SOURCE MAP FINDINGS

Map ID
 Direction
 Distance
 Elevation

Database EDR ID Number

16
SE
1/2 - 1 Mile
Lower

MI WELLS MI20317952

Wellid:	8100007393	Import id:	81737709301
County:	Washtenaw	Township:	Ypsilanti
Town range:	03S 07E	Section:	9
Owner name:	YPSILANTI COMMUNITY UTILITIES		
Well addr:	YPSILANTI CITY WELL #3		
Well depth:	105		
Well type:	Type I public		
Wssn:	7260		
Well num:	YPSILANTI CITY WELL #3	Driller id:	0
Const date:	Not Reported	Case type:	Unknown
Case dia:	16		
Case depth:	0		
Screen frm:	0		
Screen to:	0		
Swl:	999.99		
Test depth:	0		
Test hours:	0		
Test rate:	900	Test methd:	Unknown
Grouted:	1	Pmp cpcity:	0
Latitude:	42.2352340805		
Longitude:	-83.6076892071		
Methd coll:	Interpolation-Map		
Elevation:	686		
Elev methd:	Topographoc Map Interpolation	Depth flag:	Not Reported
Elev flag:	Not Reported		
Swl flag:	SWL > Well Depth		
Elev dem:	682	Elev dif:	4
Elev miv:	686	Aq code:	Unknown Lithology
Aq flag:	Not Reported	Pct aq:	0
Pct aq d:	0	Pct aq r:	0
Pct maq:	0	Pct maq d:	0
Pct maq r:	0	Pct cm:	0
Pct cm d:	0	Pct cm r:	0
Pct pcm:	0	Pct pcm d:	0
Pct pcm r:	0	Pct na:	0
Pct na d:	0	Pct na r:	0
Pct flag:	Not Reported	Rock top:	-3
D r type:	Not Reported	Spc cpcity:	0
A thicknes:	0	A pct aq:	0
A pct maq:	0	A pct pcm:	0
A pct cm:	0	A pct na:	0
A thickns2:	0	A pct aq2:	0
A pct maq2:	0	A pct pcm2:	0
A pct cm2:	0	A pct na2:	0
A hit swl:	F	A hit top:	T
A hit rock:	F	A sc lith1:	Not Reported
A sc lmod1:	Not Reported	A sc lmaq1:	Not Reported
A sc lpct1:	0	A sc lith2:	Not Reported
A sc lmod2:	Not Reported	A sc lmaq2:	Not Reported
A sc lpct2:	0	Pct aq 1:	0
Pct maq 1:	0	Pct cm 1:	0
Pct pcm 1:	0	Pct na 1:	100

GEOCHECK® - PHYSICAL SETTING SOURCE MAP FINDINGS

Pct aq 2:	0	Pct maq 2:	0
Pct cm 2:	0	Pct pcm 2:	0
Pct na 2:	100	Pct aq 3:	0
Pct maq 3:	0	Pct cm 3:	0
Pct pcm 3:	0	Pct na 3:	100
Pct aq 4:	0	Pct maq 4:	0
Pct cm 4:	0	Pct pcm 4:	0
Pct na 4:	100	Pct aq 5:	0
Pct maq 5:	0	Pct cm 5:	0
Pct pcm 5:	0	Pct na 5:	100
Pct aq 6:	0	Pct maq 6:	0
Pct cm 6:	0	Pct pcm 6:	0
Pct na 6:	0	Pct aq 7:	0
Pct maq 7:	0	Pct cm 7:	0
Pct pcm 7:	0	Pct na 7:	0
Pct aq 8:	0	Pct maq 8:	0
Pct cm 8:	0	Pct pcm 8:	0
Pct na 8:	0	Pct aq 9:	0
Pct maq 9:	0	Pct cm 9:	0
Pct pcm 9:	0	Pct na 9:	0
Pct aq 10:	0	Pct maq 10:	0
Pct cm 10:	0	Pct pcm 10:	0
Pct na 10:	0	Pct aq 11:	0
Pct maq 11:	0	Pct cm 11:	0
Pct pcm 11:	0	Pct na 11:	0
Pct aq 12:	0	Pct maq 12:	0
Pct cm 12:	0	Pct pcm 12:	0
Pct na 12:	0	Pct aq 13:	0
Pct maq 13:	0	Pct cm 13:	0
Pct pcm 13:	0	Pct na 13:	0
Within sec:	Y	Loc match:	Y
Aq code 1:	Not Reported		
Hit swl:	Not Reported		
Athk2:	0		
Horiz Conduct:	0		
Vert Conduct:	0		
T2:	0		
D50plek:	0		

**D17
ESE
1/2 - 1 Mile
Lower**

MI WELLS MI20317955

Wellid:	81000007396	Import id:	81737709304
County:	Washtenaw	Township:	Ypsilanti
Town range:	03S 07E	Section:	9
Owner name:	YPSILANTI COMMUNITY UTILITIES		
Well addr:	YPSILANTI CITY WELL #1		
Well depth:	105		
Well type:	Type I public		
Wssn:	7260		
Well num:	YPSILANTI CITY WELL #1	Driller id:	0
Const date:	Not Reported	Case type:	Unknown
Case dia:	16		

GEOCHECK® - PHYSICAL SETTING SOURCE MAP FINDINGS

Case depth:	0		
Screen frm:	0		
Screen to:	0		
Swl:	999.99		
Test depth:	0		
Test hours:	0		
Test rate:	2100	Test methd:	Unknown
Grouted:	1	Pmp cpcity:	0
Latitude:	42.2371190155		
Longitude:	-83.6061033209		
Methd coll:	Interpolation-Map		
Elevation:	686		
Elev methd:	Topographoc Map Interpolation	Depth flag:	Not Reported
Elev flag:	Not Reported		
Swl flag:	SWL > Well Depth		
Elev dem:	686	Elev dif:	0
Elev miv:	686	Aq code:	Unknown Lithology
Aq flag:	Not Reported	Pct aq:	0
Pct aq d:	0	Pct aq r:	0
Pct maq:	0	Pct maq d:	0
Pct maq r:	0	Pct cm:	0
Pct cm d:	0	Pct cm r:	0
Pct pcm:	0	Pct pcm d:	0
Pct pcm r:	0	Pct na:	0
Pct na d:	0	Pct na r:	0
Pct flag:	Not Reported	Rock top:	-3
D r type:	Not Reported	Spc cpcity:	0
A thicknes:	0	A pct aq:	0
A pct maq:	0	A pct pcm:	0
A pct cm:	0	A pct na:	0
A thickns2:	0	A pct aq2:	0
A pct maq2:	0	A pct pcm2:	0
A pct cm2:	0	A pct na2:	0
A hit swl:	F	A hit top:	T
A hit rock:	F	A sc lith1:	Not Reported
A sc lmod1:	Not Reported	A sc lmaq1:	Not Reported
A sc lpct1:	0	A sc lith2:	Not Reported
A sc lmod2:	Not Reported	A sc lmaq2:	Not Reported
A sc lpct2:	0	Pct aq 1:	0
Pct maq 1:	0	Pct cm 1:	0
Pct pcm 1:	0	Pct na 1:	100
Pct aq 2:	0	Pct maq 2:	0
Pct cm 2:	0	Pct pcm 2:	0
Pct na 2:	100	Pct aq 3:	0
Pct maq 3:	0	Pct cm 3:	0
Pct pcm 3:	0	Pct na 3:	100
Pct aq 4:	0	Pct maq 4:	0
Pct cm 4:	0	Pct pcm 4:	0
Pct na 4:	100	Pct aq 5:	0
Pct maq 5:	0	Pct cm 5:	0
Pct pcm 5:	0	Pct na 5:	100
Pct aq 6:	0	Pct maq 6:	0
Pct cm 6:	0	Pct pcm 6:	0
Pct na 6:	0	Pct aq 7:	0
Pct maq 7:	0	Pct cm 7:	0
Pct pcm 7:	0	Pct na 7:	0
Pct aq 8:	0	Pct maq 8:	0
Pct cm 8:	0	Pct pcm 8:	0
Pct na 8:	0	Pct aq 9:	0
Pct maq 9:	0	Pct cm 9:	0
Pct pcm 9:	0	Pct na 9:	0

GEOCHECK® - PHYSICAL SETTING SOURCE MAP FINDINGS

Pct aq 10:	0	Pct maq 10:	0
Pct cm 10:	0	Pct pcm 10:	0
Pct na 10:	0	Pct aq 11:	0
Pct maq 11:	0	Pct cm 11:	0
Pct pcm 11:	0	Pct na 11:	0
Pct aq 12:	0	Pct maq 12:	0
Pct cm 12:	0	Pct pcm 12:	0
Pct na 12:	0	Pct aq 13:	0
Pct maq 13:	0	Pct cm 13:	0
Pct pcm 13:	0	Pct na 13:	0
Within sec:	Y	Loc match:	Y
Aq code 1:	Not Reported		
Hit swl:	Not Reported		
Athk2:	0		
Horiz Conduct:	0		
Vert Conduct:	0		
T2:	0		
D50plek:	0		

18
East
1/2 - 1 Mile
Lower

FED USGS USGS2308952

Agency cd:	USGS	Site no:	421422083361801
Site name:	03S07E09ADB 01 FWA-14		
Latitude:	421422	EDR Site id:	USGS2308952
Longitude:	0833618	Dec lat:	42.23948332
Dec lon:	-83.60493809	Coor meth:	M
Coor accr:	M	Latlong datum:	NAD27
Dec latlong datum:	NAD83	District:	26
State:	26	County:	161
Country:	US	Land net:	Not Reported
Location map:	Not Reported	Map scale:	Not Reported
Altitude:	710		
Altitude method:	Reported		
Altitude accuracy:	10		
Altitude datum:	National Geodetic Vertical Datum of 1929		
Hydrologic:	Huron. Michigan. Area = 909 sq.mi.		
Topographic:	Not Reported		
Site type:	Ground-water other than Spring	Date construction:	Not Reported
Date inventoried:	Not Reported	Mean greenwich time offset:	EST
Local standard time flag:	Y		
Type of ground water site:	Single well, other than collector or Ranney type		
Aquifer Type:	Not Reported		
Aquifer:	OUTWASH		
Well depth:	Not Reported	Hole depth:	Not Reported
Source of depth data:	Not Reported		
Project number:	Not Reported		
Real time data flag:	0	Daily flow data begin date:	0000-00-00
Daily flow data end date:	0000-00-00	Daily flow data count:	0
Peak flow data begin date:	0000-00-00	Peak flow data end date:	0000-00-00
Peak flow data count:	0	Water quality data begin date:	1944-05-06
Water quality data end date:	1944-05-06	Water quality data count:	1
Ground water data begin date:	0000-00-00	Ground water data end date:	0000-00-00
Ground water data count:	0		

Ground-water levels, Number of Measurements: 0

GEOCHECK® - PHYSICAL SETTING SOURCE MAP FINDINGS

Map ID
Direction
Distance
Elevation

Database EDR ID Number

19
ESE
1/2 - 1 Mile
Lower

FED USGS USGS2308951

Agency cd:	USGS	Site no:	421407083362301
Site name:	03S07E09DCAA01		
Latitude:	421407	EDR Site id:	USGS2308951
Longitude:	0833623	Dec lat:	42.23531676
Dec lon:	-83.60632698	Coor meth:	M
Coor accr:	M	Latlong datum:	NAD27
Dec latlong datum:	NAD83	District:	26
State:	26	County:	161
Country:	US	Land net:	Not Reported
Location map:	Not Reported	Map scale:	Not Reported
Altitude:	683		
Altitude method:	Reported		
Altitude accuracy:	10		
Altitude datum:	National Geodetic Vertical Datum of 1929		
Hydrologic:	Huron. Michigan. Area = 909 sq.mi.		
Topographic:	Not Reported		
Site type:	Ground-water other than Spring	Date construction:	Not Reported
Date inventoried:	Not Reported	Mean greenwich time offset:	EST
Local standard time flag:	Y		
Type of ground water site:	Single well, other than collector or Ranney type		
Aquifer Type:	Not Reported		
Aquifer:	PLEISTOCENE SERIES		
Well depth:	92	Hole depth:	Not Reported
Source of depth data:	Not Reported		
Project number:	Not Reported		
Real time data flag:	0	Daily flow data begin date:	0000-00-00
Daily flow data end date:	0000-00-00	Daily flow data count:	0
Peak flow data begin date:	0000-00-00	Peak flow data end date:	0000-00-00
Peak flow data count:	0	Water quality data begin date:	1958-12-01
Water quality data end date:	1958-12-01	Water quality data count:	1
Ground water data begin date:	0000-00-00	Ground water data end date:	0000-00-00
Ground water data count:	0		

Ground-water levels, Number of Measurements: 0

20
WNW
1/2 - 1 Mile
Higher

Site ID:	810130	AQUIFLOW	39404
Groundwater Flow:	NE		
Shallowest Water Table Depth:	Not Reported		
Deepest Water Table Depth:	Not Reported		
Average Water Table Depth:	34		
Date:	12/06/1996		

21
North
1/2 - 1 Mile
Lower

Site ID:	810037	AQUIFLOW	45965
Groundwater Flow:	NNW		
Shallowest Water Table Depth:	10.14		
Deepest Water Table Depth:	21.58		
Average Water Table Depth:	Not Reported		
Date:	11/1992		

GEOCHECK® - PHYSICAL SETTING SOURCE MAP FINDINGS

Map ID
Direction
Distance
Elevation

Database EDR ID Number

22
ESE
1/2 - 1 Mile
Lower

MI WELLS MI20317954

Wellid:	81000007395	Import id:	81737709303
County:	Washtenaw	Township:	Ypsilanti
Town range:	03S 07E	Section:	9
Owner name:	YPSILANTI COMMUNITY UTILITIES		
Well addr:	YPSILANTI CITY WELL #7		
Well depth:	105		
Well type:	Type I public		
Wssn:	7260		
Well num:	YPSILANTI CITY WELL #7	Driller id:	0
Const date:	1972-01-01 00:00:00.000	Case type:	Unknown
Case dia:	16		
Case depth:	0		
Screen frm:	0		
Screen to:	0		
Swl:	999.99		
Test depth:	0		
Test hours:	0		
Test rate:	1000	Test methd:	Unknown
Grouted:	1	Pmp cpcity:	0
Latitude:	42.2361158382		
Longitude:	-83.6040412556		
Methd coll:	Interpolation-Map		
Elevation:	700		
Elev methd:	Topographoc Map Interpolation	Depth flag:	Not Reported
Elev flag:	Not Reported		
Swl flag:	SWL > Well Depth		
Elev dem:	692	Elev dif:	8
Elev miv:	700	Aq code:	Unknown Lithology
Aq flag:	Not Reported	Pct aq:	0
Pct aq d:	0	Pct aq r:	0
Pct maq:	0	Pct maq d:	0
Pct maq r:	0	Pct cm:	0
Pct cm d:	0	Pct cm r:	0
Pct pcm:	0	Pct pcm d:	0
Pct pcm r:	0	Pct na:	0
Pct na d:	0	Pct na r:	0
Pct flag:	Not Reported	Rock top:	-3
D r type:	Not Reported	Spc cpcity:	0
A thicknes:	0	A pct aq:	0
A pct maq:	0	A pct pcm:	0
A pct cm:	0	A pct na:	0
A thickns2:	0	A pct aq2:	0
A pct maq2:	0	A pct pcm2:	0
A pct cm2:	0	A pct na2:	0
A hit swl:	F	A hit top:	T
A hit rock:	F	A sc lith1:	Not Reported
A sc lmod1:	Not Reported	A sc lmaq1:	Not Reported
A sc lpct1:	0	A sc lith2:	Not Reported
A sc lmod2:	Not Reported	A sc lmaq2:	Not Reported
A sc lpct2:	0	Pct aq 1:	0
Pct maq 1:	0	Pct cm 1:	0
Pct pcm 1:	0	Pct na 1:	100

GEOCHECK® - PHYSICAL SETTING SOURCE MAP FINDINGS

Pct aq 2:	0	Pct maq 2:	0
Pct cm 2:	0	Pct pcm 2:	0
Pct na 2:	100	Pct aq 3:	0
Pct maq 3:	0	Pct cm 3:	0
Pct pcm 3:	0	Pct na 3:	100
Pct aq 4:	0	Pct maq 4:	0
Pct cm 4:	0	Pct pcm 4:	0
Pct na 4:	100	Pct aq 5:	0
Pct maq 5:	0	Pct cm 5:	0
Pct pcm 5:	0	Pct na 5:	100
Pct aq 6:	0	Pct maq 6:	0
Pct cm 6:	0	Pct pcm 6:	0
Pct na 6:	0	Pct aq 7:	0
Pct maq 7:	0	Pct cm 7:	0
Pct pcm 7:	0	Pct na 7:	0
Pct aq 8:	0	Pct maq 8:	0
Pct cm 8:	0	Pct pcm 8:	0
Pct na 8:	0	Pct aq 9:	0
Pct maq 9:	0	Pct cm 9:	0
Pct pcm 9:	0	Pct na 9:	0
Pct aq 10:	0	Pct maq 10:	0
Pct cm 10:	0	Pct pcm 10:	0
Pct na 10:	0	Pct aq 11:	0
Pct maq 11:	0	Pct cm 11:	0
Pct pcm 11:	0	Pct na 11:	0
Pct aq 12:	0	Pct maq 12:	0
Pct cm 12:	0	Pct pcm 12:	0
Pct na 12:	0	Pct aq 13:	0
Pct maq 13:	0	Pct cm 13:	0
Pct pcm 13:	0	Pct na 13:	0
Within sec:	Y	Loc match:	Y
Aq code 1:	Not Reported		
Hit swl:	Not Reported		
Athk2:	0		
Horiz Conduct:	0		
Vert Conduct:	0		
T2:	0		
D50plek:	0		

**23
SE
1/2 - 1 Mile
Lower**

FED USGS USGS2308949

Agency cd:	USGS	Site no:	421357083362201
Site name:	03S 07E 09DDCB 01 WASHTENAW CO (CORNWALL)		
Latitude:	421357	EDR Site id:	USGS2308949
Longitude:	0833622	Dec lat:	42.23253905
Dec lon:	-83.60604918	Coor meth:	M
Coor accr:	M	Latlong datum:	NAD27
Dec latlong datum:	NAD83	District:	26
State:	26	County:	161
Country:	US	Land net:	Not Reported
Location map:	Not Reported	Map scale:	Not Reported

GEOCHECK® - PHYSICAL SETTING SOURCE MAP FINDINGS

Altitude:	680		
Altitude method:	Reported		
Altitude accuracy:	10		
Altitude datum:	National Geodetic Vertical Datum of 1929		
Hydrologic:	Not Reported		
Topographic:	Not Reported		
Site type:	Ground-water other than Spring	Date construction:	Not Reported
Date inventoried:	Not Reported	Mean greenwich time offset:	EST
Local standard time flag:	Y		
Type of ground water site:	Single well, other than collector or Ranney type		
Aquifer Type:	Not Reported		
Aquifer:	343TRVR		
Well depth:	Not Reported	Hole depth:	Not Reported
Source of depth data:	Not Reported		
Project number:	Not Reported		
Real time data flag:	0	Daily flow data begin date:	0000-00-00
Daily flow data end date:	0000-00-00	Daily flow data count:	0
Peak flow data begin date:	0000-00-00	Peak flow data end date:	0000-00-00
Peak flow data count:	0	Water quality data begin date:	1883-03-31
Water quality data end date:	1883-03-31	Water quality data count:	1
Ground water data begin date:	0000-00-00	Ground water data end date:	0000-00-00
Ground water data count:	0		

Ground-water levels, Number of Measurements: 0

24 SW 1/2 - 1 Mile Higher	Site ID:	Not Reported		
	Groundwater Flow:	NW	AQUIFLOW	45941
	Shallowest Water Table Depth:	8.01		
	Deepest Water Table Depth:	9.44		
	Average Water Table Depth:	Not Reported		
	Date:	03/28/1989		

25 North 1/2 - 1 Mile Lower	Site ID:	Not Reported		
	Groundwater Flow:	NE	AQUIFLOW	63232
	Shallowest Water Table Depth:	14.17		
	Deepest Water Table Depth:	20.75		
	Average Water Table Depth:	Not Reported		
	Date:	07/24/1992		

GEOCHECK® - PHYSICAL SETTING SOURCE MAP FINDINGS RADON

AREA RADON INFORMATION

State Database: MI Radon

Radon Test Results

Zipcode	Test Date	LT Sign	Result
48197	3/14/2006		1.3
48197	2/13/2006		1.3
48197	2/9/2007		1.3
48197	4/19/1997		1.3
48197	2/24/2004		1.3
48197	5/12/2005		1.3
48197	6/1/2006		1.3
48197	10/5/2009		1.3
48197	6/30/1997		1.2
48197	3/8/2002		1.2
48197	3/31/2000		1.3
48197	3/18/2008		1.2
48197	4/15/2005		1.2
48197	5/27/2004		1.2
48197	11/8/2004		1.2
48197	2/10/2007		1.2
48197	11/21/2009		1.2
48197	2/9/2009		1.2
48197	8/20/2009		1.1
48197	2/13/2006		1.1
48197	2/20/2006		1.1
48197	2/20/2006		1.1
48197	10/30/2006		1.1
48197	5/21/2009		1.1
48197	7/26/2007		1.1
48197	4/22/2002		1.0
48197	7/19/2004		1.0
48197	6/6/2009		1.1
48197	10/26/2009		1.1
48197	2/5/2009		1.1
48197	1/6/2010		1.1
48197	4/3/2006		1.9
48197	8/28/2006		1.9
48197	4/8/1997		1.9
48197	1/21/2003		1.9
48197	10/17/2005		1.9
48197	3/16/1995		1.0
48197	2/6/2006		1.0
48197	6/21/2008		1.0
48197	4/24/1998		1.8
48197	3/13/1999		1.8
48197	2/21/1998		1.8
48197	2/11/1999		1.8
48197	8/24/2002		1.8
48197	11/21/2002		1.8
48197	2/8/2002		1.8
48197			

GEOCHECK® - PHYSICAL SETTING SOURCE MAP FINDINGS RADON

AREA RADON INFORMATION

	2/2/2008		1.9
48197	1/31/2008		1.9
48197	6/7/2001		1.9
48197	11/17/2009		1.9
48197	4/7/2006	<	0.3
48197	3/6/2008	<	0.3
48197	11/12/2005	<	0.3
48197	2/20/2006	<	0.3
48197	3/24/1999	<	0.3
48197	3/20/1999	<	0.3
48197	1/19/2004	<	0.3
48197	1/19/2004	<	0.3
48197	1/19/2004	<	0.3
48197	1/19/2004	<	0.3
48197	2/4/2005	<	0.3
48197	5/1/2006	<	0.3
48197	1/26/2007	<	0.3
48197	1/27/2006		0.5
48197	6/26/2004	<	0.3
48197	3/23/2007		0.5
48197	12/3/2007		0.5
48197	12/13/2002	<	0.3
48197	3/16/2001		0.5
48197	12/6/1994		0.5
48197	3/11/2008	<	0.3
48197	4/11/2005	<	0.3
48197	9/19/2008	<	0.3
48197	10/11/2008	<	0.3
48197	3/9/2007	<	0.3
48197	1/15/2003	<	0.3
48197	5/24/2008	<	0.3
48197	6/8/1998	<	0.3
48197	1/5/2002	<	0.3
48197	12/11/2007	<	0.3
48197	4/23/2007	<	0.3
48197	4/23/2007	<	0.3
48197	1/8/1998	<	0.3
48197	6/18/2003	<	0.3
48197	4/3/2006	<	0.3
48197	3/13/2006	<	0.3
48197	1/21/2003		0.8
48197	5/20/2002		0.7
48197	4/11/2005		0.6
48197	2/13/2004		0.8
48197	3/20/2006		0.7
48197	2/28/2003		0.9
48197	11/12/2005		0.6
48197	2/13/2006		0.8
48197	1/30/2006		0.8
48197	3/4/2006		0.8
48197	2/9/2007		0.6
48197	4/22/2006		0.8
48197	8/9/2008		0.7
48197	7/26/2007		0.8
48197	12/19/2007		0.8
48197			

GEOCHECK® - PHYSICAL SETTING SOURCE MAP FINDINGS RADON

AREA RADON INFORMATION

	2/29/2008	0.8
48197	9/19/2008	0.6
48197	3/20/2007	0.8
48197	8/25/2008	0.8
48197	3/16/1995	0.7
48197	2/5/2007	0.9
48197	6/6/2000	0.6
48197	5/5/1999	0.8
48197	11/21/2005	0.9
48197	8/25/2008	0.9
48197	1/3/2008	0.9
48197	10/24/2009	0.7
48197	12/11/2009	0.6
48197	2/5/2009	0.8
48197	10/16/2009	0.8
48197	6/12/1995	0.6
48197	11/20/2009	0.8
48197	5/29/1999	0.9
48197	6/26/2009	0.9
48197	9/21/1995	0.5
48197	1/28/2002	0.6
48197	10/24/2009	0.9
48197	6/6/2009	0.9
48197	6/30/2008	1.8
48197	5/12/1995	1.8
48197	1/27/2009	1.8
48197	3/27/2009	1.8
48197	5/7/1997	1.7
48197	11/25/1998	1.7
48197	2/20/2004	1.8
48197	5/8/2006	1.8
48197	5/8/2006	1.8
48197	1/16/2007	2.9
48197	12/1/2007	2.9
48197	3/1/1996	2.6
48197	6/28/1996	2.6
48197	3/8/1999	2.7
48197	4/16/1996	2.7
48197	4/20/2006	2.5
48197	2/20/2006	2.5
48197	1/8/1996	2.5
48197	1/16/2003	2.5
48197	12/23/2002	2.5
48197	2/26/2007	2.5
48197	3/16/2001	2.5
48197	6/29/1995	2.4
48197	2/17/2006	2.4
48197	7/20/2001	2.4
48197	11/16/2007	2.3
48197	8/6/1999	2.4
48197	9/16/1999	2.3
48197	6/2/2007	2.2
48197	4/14/2009	2.3
48197	2/2/2009	2.3
48197	4/10/2009	2.3
48197	12/13/2007	2.2
48197		

GEOCHECK® - PHYSICAL SETTING SOURCE MAP FINDINGS RADON

AREA RADON INFORMATION

	4/24/1999		2.2
48197	11/10/2003		2.3
48197	1/26/1998		2.2
48197	2/13/1998		2.2
48197	12/9/1994		2.2
48197	9/24/2009		2.2
48197	11/20/2009		2.2
48197	10/2/2003		2.3
48197	6/21/2003		2.3
48197	1/9/2009		2.2
48197	2/18/2004		2.3
48197	3/20/2004		2.3
48197	4/3/2006		2.3
48197	6/26/2004		2.2
48197	11/12/1998		2.1
48197	1/12/2004		2.2
48197	2/9/2006		2.2
48197	4/3/1995		2.9
48197	6/22/1995		2.7
48197	1/21/2003		2.7
48197	3/19/2002		2.6
48197	11/2/2001		2.8
48197	2/16/1999		2.8
48197	11/5/2001		2.7
48197	12/26/2009		3.0
48197	11/14/2002		2.8
48197	11/1/2002		2.8
48197	2/21/2006		2.6
48197	3/13/2006		2.6
48197	2/6/2006		2.6
48197	11/7/2005		2.8
48197	10/8/2001		2.9
48197	1/26/2006		2.8
48197	2/15/2006		2.8
48197	7/20/2001		2.7
48197	2/3/2000		2.6
48197	10/18/1994		2.6
48197	4/2/2005		2.9
48197	1/8/2007		2.9
48197	4/23/2007		2.8
48197	6/4/2007		2.8
48197	11/20/2009		2.7
48197	2/12/2009		2.7
48197	5/29/2006		3.8
48197	5/22/2008		3.8
48197	5/13/2004		3.6
48197	2/7/2006		3.6
48197	2/27/1999		3.5
48197	11/7/2003		3.5
48197	9/18/2002		3.5
48197	11/16/2006		3.5
48197	3/16/1995	<	0.3
48197	12/4/2008		3.5
48197	2/3/2007		3.4
48197	2/20/2006		3.4
48197	2/10/2006		3.4
48197			

GEOCHECK® - PHYSICAL SETTING SOURCE MAP FINDINGS RADON

AREA RADON INFORMATION

	12/16/2006		3.4
48197	3/24/2000	<	0.3
48197	11/20/2009		3.4
48197	10/23/2002		3.2
48197	1/31/2003		3.2
48197	11/26/2004		3.2
48197	3/6/2006		3.2
48197	3/16/2001		3.1
48197	2/6/2009		3.1
48197	11/1/2002		3.3
48197	11/20/2003		3.3
48197	4/25/2006		3.3
48197	2/8/2007		3.3
48197	2/2/2009		3.1
48197	2/2/2009		3.2
48197	4/13/2009		3.2
48197	4/30/1996		3.9
48197	10/8/2001		3.7
48197	2/15/1999		3.1
48197	12/10/2002		3.7
48197	9/24/2001		3.7
48197	9/29/2004		3.7
48197	6/11/2009	<	0.3
48197	6/11/2009	<	0.3
48197	2/21/2006		3.9
48197	2/16/2006		3.7
48197	3/27/2006		3.7
48197	4/15/2006		3.7
48197	11/20/2009		3.9
48197	10/8/2001		3.1
48197	4/2/2005		3.1
48197	11/28/1997		3.8
48197	10/29/2001		3.8
48197	6/19/2009		3.7
48197	11/20/2009		3.7
48197	10/21/1998		3.6
48197	2/22/2007		3.4
48197	12/13/2007		3.4
48197	6/5/2009	<	0.3
48197	1/14/2002		3.6
48197	2/27/1999		3.2
48197	3/7/2009	<	0.3
48197	9/27/2007		1.7
48197	4/4/1995		1.7
48197	10/21/1997		1.7
48197	8/1/1998		1.7
48197	8/16/2004		1.7
48197	10/22/2004		1.7
48197	3/28/2006		1.7
48197	1/28/2002		7.2
48197	10/19/2006		7.2
48197	12/23/2009		6.9
48197	11/15/2002		6.8
48197	3/16/2000		6.6
48197	2/3/2000		6.6
48197	4/11/1998		7.5
48197			

GEOCHECK® - PHYSICAL SETTING SOURCE MAP FINDINGS RADON

AREA RADON INFORMATION

	1/22/2004	7.5
48197	2/13/2006	6.8
48197	3/29/2008	6.8
48197	7/6/2000	6.8
48197	2/27/1999	6.7
48197	11/2/2002	6.5
48197	12/22/1999	6.4
48197	11/5/2004	6.3
48197	9/15/2007	6.2
48197	11/4/2002	6.1
48197	10/20/2006	4.9
48197	2/20/2006	4.9
48197	12/8/2001	6.0
48197	2/10/2004	4.6
48197	3/8/2005	4.6
48197	1/11/1996	5.5
48197	10/23/2001	5.5
48197	2/21/2009	5.2
48197	12/22/2009	5.2
48197	3/31/1997	5.1
48197	3/22/2001	4.9
48197	2/26/2000	4.9
48197	12/18/1997	4.8
48197	8/23/2003	5.9
48197	7/13/1998	5.1
48197	9/2/1997	4.7
48197	1/27/1995	5.9
48197	11/16/2009	5.9
48197	1/11/1996	5.4
48197	1/23/2003	5.4
48197	5/22/2006	5.1
48197	3/31/1995	5.1
48197	11/4/2006	5.4
48197	2/7/2009	5.1
48197	3/1/1999	4.8
48197	12/1/2003	4.8
48197	12/20/2004	4.8
48197	11/4/2006	5.8
48197	2/2/2009	5.8
48197	2/1/2000	5.4
48197	4/3/1997	5.3
48197	2/28/2005	5.0
48197	12/1/2001	4.6
48197	1/23/1998	5.7
48197	12/20/2004	5.7
48197	11/1/2002	5.3
48197	4/13/2002	5.3
48197	4/10/2000	5.7
48197	3/1/1999	4.9
48197	2/8/1999	4.9
48197	12/23/2002	4.9
48197	4/30/2003	4.9
48197	10/27/2001	4.9
48197	6/22/2004	4.9
48197	2/16/2004	4.9
48197	2/16/1998	5.6
48197		

GEOCHECK® - PHYSICAL SETTING SOURCE MAP FINDINGS RADON

AREA RADON INFORMATION

	6/27/1997	7.9
48197	1/16/2003	7.9
48197	5/22/2003	7.9
48197	10/31/2005	7.9
48197	2/6/2006	7.1
48197	8/6/2008	7.1
48197	3/9/1995	7.1
48197	2/3/2000	7.1
48197	11/21/2002	6.7
48197	1/13/1996	7.8
48197	11/1/2004	7.8
48197	3/13/2006	7.4
48197	1/7/1995	7.4
48197	2/10/2007	7.0
48197	8/20/2009	6.7
48197	4/1/1998	6.6
48197	3/17/1998	6.6
48197	11/22/2002	7.7
48197	11/8/2002	7.3
48197	2/7/2003	7.3
48197	2/7/2000	7.3
48197	4/9/1997	2.0
48197	2/2/2009	2.0
48197	1/20/2009	2.0
48197	11/12/2009	24.3
48197	11/27/2001	2.0
48197	8/7/2008	17.3
48197	3/21/2006	15.6
48197	6/10/2002	14.1
48197	3/4/2006	14.0
48197	2/8/1999	15.2
48197	10/28/1996	14.1
48197	9/3/1996	13.6
48197	6/8/2002	13.6
48197	10/1/2002	13.6
48197	2/8/1999	13.0
48197	3/4/2006	12.6
48197	10/1/2002	12.3
48197	2/6/2006	11.1
48197	12/15/1997	8.0
48197	10/1/2002	12.0
48197	3/27/2007	9.9
48197	1/21/2003	11.6
48197	10/17/2006	9.8
48197	3/29/2008	9.8
48197	2/15/2005	8.5
48197	1/17/2006	11.6
48197	11/8/2004	11.5
48197	6/1/2001	11.4
48197	2/1/2001	10.4
48197	6/8/2007	8.4
48197	3/20/2009	8.4
48197	2/10/2000	11.3
48197	2/6/2006	10.3
48197	1/21/2003	9.4
48197	3/1/1999	8.7
48197		

GEOCHECK® - PHYSICAL SETTING SOURCE MAP FINDINGS RADON

AREA RADON INFORMATION

	4/3/2009	8.7
48197	9/8/2009	8.7
48197	12/10/2004	9.4
48197	10/21/2006	9.4
48197	11/24/2008	9.3
48197	3/5/1998	8.1
48197	5/1/2003	8.1
48197	3/2/2002	8.1
48197	11/16/2005	2.1
48197	3/28/2006	2.0
48197	8/25/1998	9.2
48197	5/8/2006	9.2
48197	3/8/1999	9.1
48197	12/17/2004	9.0
48197	9/29/2003	8.6
48197	12/1/2007	2.1
48197	11/7/2007	2.1
48197	2/18/2005	36.1
48197	12/10/1994	2.1
48197	3/6/1995	2.1
48197	12/6/1994	2.1
48197	3/5/2009	30.9
48197	4/4/2009	28.9
48197	4/27/2009	2.1
48197	3/5/2009	2.1
48197	2/14/2001	26.8
48197	2/3/2009	2.1
48197	2/8/1996	2.0
48197	4/19/2004	1.6
48197	11/13/2009	1.7
48197	8/19/1995	4.4
48197	2/23/1998	4.4
48197	12/4/2004	4.3
48197	11/22/2004	4.3
48197	11/2/2009	4.2
48197	8/20/2009	4.2
48197	6/3/2002	4.0
48197	3/12/2002	4.4
48197	2/7/2005	4.4
48197	12/19/2007	4.3
48197	10/22/2007	4.3
48197	4/19/1999	4.3
48197	11/20/1995	4.1
48197	5/6/2004	4.0
48197	5/14/2008	4.6
48197	8/21/2001	4.2
48197	10/11/2005	4.1
48197	9/27/2004	4.1
48197	3/5/2009	4.6
48197	2/13/2009	4.4
48197	10/23/2000	4.1
48197	11/1/2004	4.5
48197	2/7/2003	4.3
48197	11/27/2004	4.3
48197	1/15/2005	4.3
48197	8/24/1998	4.0
48197		

GEOCHECK® - PHYSICAL SETTING SOURCE MAP FINDINGS RADON

AREA RADON INFORMATION

	8/20/2009	1.6
48197	2/3/2009	1.6
48197	2/27/2006	1.6
48197	3/6/1995	1.6
48197	4/17/2006	1.5
48197	2/23/2006	1.5
48197	12/14/2007	1.5
48197	5/15/2000	1.5
48197	12/17/2001	1.5
48197	1/25/2003	1.5
48197	1/21/2002	1.5
48197	1/26/2004	1.5
48197	2/7/2005	1.4
48197	11/20/2004	1.4
48197	11/18/2009	1.5
48197	2/2/2009	1.5
48197	2/6/2009	1.5
48197	1/11/1999	1.4
48197	3/20/2001	1.4
48197	1/20/2009	1.4
48197	6/1/1998	1.3
48197	7/24/2006	1.4
48197	2/13/2006	1.4
48197	2/10/2007	1.4
48197	2/10/2007	1.4

Federal EPA Radon Zone for WASHTENAW County: 1

- Note: Zone 1 indoor average level > 4 pCi/L.
 : Zone 2 indoor average level >= 2 pCi/L and <= 4 pCi/L.
 : Zone 3 indoor average level < 2 pCi/L.

Federal Area Radon Information for Zip Code: 48197

Number of sites tested: 12

Area	Average Activity	% <4 pCi/L	% 4-20 pCi/L	% >20 pCi/L
Living Area - 1st Floor	Not Reported	Not Reported	Not Reported	Not Reported
Living Area - 2nd Floor	Not Reported	Not Reported	Not Reported	Not Reported
Basement	2.350 pCi/L	92%	8%	0%

PHYSICAL SETTING SOURCE RECORDS SEARCHED

TOPOGRAPHIC INFORMATION

USGS 7.5' Digital Elevation Model (DEM)

Source: United States Geologic Survey

EDR acquired the USGS 7.5' Digital Elevation Model in 2002 and updated it in 2006. The 7.5 minute DEM corresponds to the USGS 1:24,000- and 1:25,000-scale topographic quadrangle maps. The DEM provides elevation data with consistent elevation units and projection.

Scanned Digital USGS 7.5' Topographic Map (DRG)

Source: United States Geologic Survey

A digital raster graphic (DRG) is a scanned image of a U.S. Geological Survey topographic map. The map images are made by scanning published paper maps on high-resolution scanners. The raster image is georeferenced and fit to the Universal Transverse Mercator (UTM) projection.

HYDROLOGIC INFORMATION

Flood Zone Data: This data, available in select counties across the country, was obtained by EDR in 2003 & 2009 from the Federal Emergency Management Agency (FEMA). Data depicts 100-year and 500-year flood zones as defined by FEMA.

NWI: National Wetlands Inventory. This data, available in select counties across the country, was obtained by EDR in 2002 and 2005 from the U.S. Fish and Wildlife Service.

State Wetlands Data: Wetlands Inventory

Source: Department of Natural Resources

Telephone: 517-241-2254

HYDROGEOLOGIC INFORMATION

AQUIFLOW^R Information System

Source: EDR proprietary database of groundwater flow information

EDR has developed the AQUIFLOW Information System (AIS) to provide data on the general direction of groundwater flow at specific points. EDR has reviewed reports submitted to regulatory authorities at select sites and has extracted the date of the report, hydrogeologically determined groundwater flow direction and depth to water table information.

GEOLOGIC INFORMATION

Geologic Age and Rock Stratigraphic Unit

Source: P.G. Schruben, R.E. Arndt and W.J. Bawiec, Geology of the Conterminous U.S. at 1:2,500,000 Scale - A digital representation of the 1974 P.B. King and H.M. Beikman Map, USGS Digital Data Series DDS - 11 (1994).

STATSGO: State Soil Geographic Database

Source: Department of Agriculture, Natural Resources Conservation Services

The U.S. Department of Agriculture's (USDA) Natural Resources Conservation Service (NRCS) leads the national Conservation Soil Survey (NCSS) and is responsible for collecting, storing, maintaining and distributing soil survey information for privately owned lands in the United States. A soil map in a soil survey is a representation of soil patterns in a landscape. Soil maps for STATSGO are compiled by generalizing more detailed (SSURGO) soil survey maps.

SSURGO: Soil Survey Geographic Database

Source: Department of Agriculture, Natural Resources Conservation Services (NRCS)

Telephone: 800-672-5559

SSURGO is the most detailed level of mapping done by the Natural Resources Conservation Services, mapping scales generally range from 1:12,000 to 1:63,360. Field mapping methods using national standards are used to construct the soil maps in the Soil Survey Geographic (SSURGO) database. SSURGO digitizing duplicates the original soil survey maps. This level of mapping is designed for use by landowners, townships and county natural resource planning and management.

PHYSICAL SETTING SOURCE RECORDS SEARCHED

LOCAL / REGIONAL WATER AGENCY RECORDS

FEDERAL WATER WELLS

PWS: Public Water Systems

Source: EPA/Office of Drinking Water

Telephone: 202-564-3750

Public Water System data from the Federal Reporting Data System. A PWS is any water system which provides water to at least 25 people for at least 60 days annually. PWSs provide water from wells, rivers and other sources.

PWS ENF: Public Water Systems Violation and Enforcement Data

Source: EPA/Office of Drinking Water

Telephone: 202-564-3750

Violation and Enforcement data for Public Water Systems from the Safe Drinking Water Information System (SDWIS) after August 1995. Prior to August 1995, the data came from the Federal Reporting Data System (FRDS).

USGS Water Wells: USGS National Water Inventory System (NWIS)

This database contains descriptive information on sites where the USGS collects or has collected data on surface water and/or groundwater. The groundwater data includes information on wells, springs, and other sources of groundwater.

STATE RECORDS

Water Well Data

Source: Department of Environmental Quality

Telephone: 517-335-9218

OTHER STATE DATABASE INFORMATION

Michigan Oil and Gas Wells

Source: Department of Natural Resources and Environment

Locations of oil and gas wells are compiled from permit records on file at the Geological Survey Division (GSD), Michigan Department of Natural Resources.

RADON

State Database: MI Radon

Source: Department of Environmental Quality

Telephone: 517-335-9551

Radon Test Results

Michigan Radon Test Results

Source: Department of Environmental Quality

Telephone: 517-335-8037

These results are from test kits distributed by the local health departments and used by Michigan residents. There is no way of knowing whether the devices were used properly, whether there are duplicates (or repeat verification) test (i.e., more than one sample per home), etc.

Area Radon Information

Source: USGS

Telephone: 703-356-4020

The National Radon Database has been developed by the U.S. Environmental Protection Agency (USEPA) and is a compilation of the EPA/State Residential Radon Survey and the National Residential Radon Survey. The study covers the years 1986 - 1992. Where necessary data has been supplemented by information collected at private sources such as universities and research institutions.

EPA Radon Zones

Source: EPA

Telephone: 703-356-4020

Sections 307 & 309 of IRAA directed EPA to list and identify areas of U.S. with the potential for elevated indoor radon levels.

PHYSICAL SETTING SOURCE RECORDS SEARCHED

OTHER

Airport Landing Facilities: Private and public use landing facilities
Source: Federal Aviation Administration, 800-457-6656

Epicenters: World earthquake epicenters, Richter 5 or greater
Source: Department of Commerce, National Oceanic and Atmospheric Administration

STREET AND ADDRESS INFORMATION

© 2010 Tele Atlas North America, Inc. All rights reserved. This material is proprietary and the subject of copyright protection and other intellectual property rights owned by or licensed to Tele Atlas North America, Inc. The use of this material is subject to the terms of a license agreement. You will be held liable for any unauthorized copying or disclosure of this material.

APPENDIX H
TTL TEAM RESUMES



Marcia H. Lim, B. ENG., P.ENG.
Associate Environmental Engineer

Education

Bachelors of Engineering,
Environmental Engineering, Carleton
University (Ottawa Canada), 2000

Specialized Training & Skills

Occupational Safety & Health
Administration 40-hour
HAZWOPER, 2002, annual
refresher

Michigan Association of
Environmental Professionals
(MAEP), Associate, 2003-2005

WHIMIS Training, June 2000

Water Treatment Operator I,
September 1999

AutoCad & Gint (Borehole &
Test Pit Log Creation Program

Unisettle, Visual Modflow and
HELP Model modeling
software

Affiliations

Professional Engineers Ontario
(PEO), Professional Engineer
(P.Eng.), 2006-present

Phone

(734) 455-8600 ext. 1225

Fax

(734) 455-8608

Cell

(734) 812-6163

Email

mlim@tlassoc.com

Marcia has ten years of environmental consulting experience including, but not limited to project management and field experience related to Phase I, II & III environmental site assessments (ESAs), groundwater monitoring, remediation activities and property condition assessments (PCAs). Additional experience includes subcontractor oversight, environmental health and safety, indoor air quality (IAQ) investigations, asbestos building inspections, technical proposal writing, above ground storage tank (AST) and underground storage tank (UST) code compliance and/or decommissioning, pavement evaluations, concrete and materials testing, and geotechnical soil investigation

Project Experience

Various Clients, Various Locations in Michigan, Ohio, Illinois and Indiana

As Project Manager performed and managed 100+ Phase I ESAs and PCAs of residential, manufacturing, commercial and industrial sites in accordance with ASTM and client standards.

Crossroads Environmental, LLC, Various Locations in Michigan, Ohio, and Indiana

As Project Manager performed and managed dozens of Phase I ESAs of manufacturing, commercial and industrial sites in accordance with ASTM and client standards.

GEO-CON, Inc., Former GM Spring & Bumper Facility, Livonia, Michigan

As Project Engineer provided environmental health and safety oversight for the installation of a slurry cut-off wall, constructed as a barrier to impede groundwater flow for underground contaminant containments.

Ohio Turnpike Commission, Blue Heron Service Plaza and Wyandot Service Plaza, Woodville, Ohio

As Field Engineer provided environmental and subcontractor oversight for decommissioning activities of underground storage tank (UST) systems.

United States Steel, National Steel and Praxair, Ecorse, Michigan

As Field Engineer supervised the abandonment of groundwater monitoring wells in an industrial environment. Managed and performed quarterly groundwater sampling program to assess the extent of petroleum hydrocarbon impact at various locations in an industrial setting.

CVS/pharmacy, Various Locations in Michigan, Ohio, Illinois and West Virginia

As Project Engineer completed numerous Phase I and II ESAs and BEAs. Supervisor of field activities including soil and groundwater remediation, soil borings, bedrock drilling, soil and groundwater sampling, selecting boring locations, logging soil lithology, and field screening of soil samples.



Steven J. Gach, P.E.

Senior Engineer

Education

B.S.E., Environmental Sciences
Engineering, University of Michigan

M.S.E., Environmental Engineering,
University of Michigan

Specialized Training & Skills

Professional Engineer, State of
Michigan

Professional Engineer, State of Ohio

Certified Underground Storage Tank
Professional, State of Michigan

OSHA 29 CFR 1910.120 –
Hazardous Waste Operations and
Emergency Response, 1990 (and
refresher courses)

OSHA 29 CFR 1910.120 – 8-Hour
Supervisor Training Course

Brownfield Redevelopment

Trenching & Excavation Safety

Affiliations

American Society of Civil Engineers

National/Michigan Societies of
Professional Engineers

Michigan Association of
Environmental Professionals

Engineering Society of Detroit

Phone

(734) 455-8600 ext. 1236

Fax

(734) 455-8608

Email

sgach@tlassoc.com

Steve has over 23 years of experience in engineering and project management. He has diverse experience in conducting multi-phased environmental assessments, UST investigations and site closures. He has performed successful management of multi-disciplinary project teams (subcontractors and professionals) to cover all project facets.

Project Experience

Multiple Phase I/II Environmental Site Assessments, Various Clients

As Project Manager implemented scores of Phase I and II ESAs in Michigan, Indiana and Illinois (including) for: the General Services Administration; County of Wayne (Michigan); Monroe County (Michigan); Berlin Township (Michigan); Blissfield Township (Michigan); City of Adrian (Michigan); KeyBank; NBD Bank; Comerica Bank; Old Kent Bank; Massachusetts Mutual Life Insurance Company; Sears, Roebuck and Co.; Lowe's; Rite Aid Corporation; CVS; Little Caesars; Wendy's; Tim Hortons; and Taco Bell. Included all aspects of project performance and/or management

Baseline Environmental Site Assessments (BEAs), Various Clients

As Project Manager completed numerous BEAs for various commercial, industrial and municipal clients, including Sears, Roebuck and Co., Little Caesars, CVS; the City of Warren, Macomb Community College; DCT; and the City of Adrian. Each document submitted for MDEQ determination was affirmed.

Section 7a Compliance Analyses (Due Care Plans), Various Clients

As project manager completed numerous Due Care Plans for various clients, including: CVS; Kelley, Casey & Clarke; Seyburn, Kahn, et al; MotorCity Casino; and DCT. Each document submitted for MDEQ determination was affirmed.

Spill Prevention Control and Countermeasure (SPCC) Plans, Various Clients

As Project Manager investigated above ground storage tanks associated with 24 emergency generators, evaluated potential petroleum release and vicinity drainage scenarios, prepared/certified 24 SPCC Plans. Projects included locations in Wayne, Oakland, Genesee, Saginaw, Alpena, Marquette, Leelanaw, Muskegon, Kent, Ottawa, Clinton and Eaton Counties.



Robin J. Clark

Senior Scientist

“I tailor my investigation and remediation programs to site-specific conditions to meet the client needs and ensure technical performance within the specified schedule and budget.”

– Rob Clark

Professional Certifications

- OH Environmental Protection Agency Certified Professional - Voluntary Action Program
- MI Certified Underground Storage Tank Professional
- NREP Registered Environmental Property Assessor**

Education

B.S., Aquatic Environments
Allegheny College, 1985

Specialized Training & Skills

- OSHA 40-Hour HAZWOPER, 1986, Annual Refreshers
- Groundwater Modeling
- Underground Storage Tanks
- Risk-based Corrective Action
- Baseline Environmental Assessments
- Hydrogeologist
- Environmental Site Assessments - Phase I & II
- Due Diligence

Phone
(419) 324-2222, ext. 1235

Fax
(734) 455-8608

Cell
(810) 623-0830

Email
rclark@tlassoc.com

Rob joined TTL in 1997 and has over 23 years of experience.

Project Experience

NEPA Environmental Assessment & Phase I Environmental Site Assessment

Proposed VA Fisher House and Polytrauma Housing, San Antonio, Texas

TTL Project Manager for the completion of a NEPA EA and Phase I ESA of the 9.6-acre proposed VA Fisher Housing and Polytrauma Housing project in San Antonio, Texas. TTL completed the Phase I ESA in accordance with ASTM 1527-05 and the US EPA All Appropriate Inquiry requirements and identified no recognized environmental conditions (RECs) in connection with the site. TTL completed the EA and Finding of No Significant Impact (FONSI) in accordance with NEPA, 38 CFR Part 26 and the VA Environmental Compliance Manual.

Phase I and Phase II ESAs and Environmental Document Review

Proposed VA Clinic, Jacksonville, Florida

TTL Project Manager for the completion of a Phase I ESA and Phase II ESA for a proposed VA Clinic located in Jacksonville, Florida. Phase I ESA research identified several historic business on site and in the site vicinity of potential environmental concern, including gasoline stations, automobile repair operations, dry cleaners, and a bulk oil storage facility. The Phase II ESA was designed to assess for possible site impacts associated with these historic operations. In addition, the site is part of the US EPA Jacksonville Ash Superfund site due to the historic placement of ash from a nearby incinerator on the property. TTL’s task for this project includes the review of US EPA’s reports, including the Remedial Investigation, Feasibility Study and Record of Decision, to assess the contamination specifically associated with the site and its impact on the proposed development.

NEPA Environmental Assessment

Proposed VA Outpatient Clinic, Bangor, Maine

TTL Manager for the completion of a NEPA EA of the 6.3-acre proposed VA Community-Based Outpatient Clinic project in Bangor, Maine. TTL completed the EA and Finding of No Significant Impact (FONSI) in accordance with NEPA, 38 CFR Part 26 and the VA Environmental Compliance Manual. The EA identified that the proposed action would result in potentially significant adverse impacts related to noise, traffic and State-listed threatened species at the site. Working with the VA, the State of Maine, and the City of Bangor, we developed site-specific mitigation measures to reduce these potential impacts to less-than-significant levels.

Site Development Services

CVS Pharmacy, Eastern United States

Program Manager for multidisciplinary team of environmental, geotechnical, civil engineering, remediation and construction professionals to assist CVS with acquisition, development and divestment of more than 500 sites in a 12-state area. Program managed Phase I and Phase II due diligence projects to ensure the special assessment needs of the client that functions as both buyer and seller of properties, were met. Participated in negotiations between buyers, seller, environmental and real estate attorneys, and regulatory agencies to promote cost-effective, fast-paced redevelopment of impacted properties, while achieving “no further action” letters from regulatory agencies.

Brownfield Site Assessments

Downriver Area Brownfield Consortium, Southeast Michigan

TTL Program Manager for a U.S. EPA funded \$200,000 Brownfield Site Assessment Grant was awarded to The Downriver Area Brownfield Consortium, a group of 12 Southeast Michigan communities. Worked with the communities to identify and assess Brownfield sites for redevelopment. Prepared and/or reviewed a grant-specific Quality Assurance Project Plan that was reviewed and approved by U.S. EPA, Phase I ESAs, site specific sampling and analysis plans approved by the U.S. EPA, Phase II ESAs, Baseline Environmental Assessments and Due Care Plans. Met with communities to identify potential Brownfield sites, participated in monthly DABC meetings to review the status of active and pending projects, and prepared quarterly progress reports for submittal to the U.S. EPA.